ILS or LOC RWY 1L
GENERAL MITCHELL INTL (MKE)

LOC/DME I-MKE	APP CRS	Rwy Ldg	1L	1R
110.3	011°	TDZE	9080	4182
Chan 40		Apt Elev	704	678
			728	728

DME or RADAR required.

ALSF-2 Rwy 1L

MISSED APPROACH: Climb to 1200 then climbing left turn to 2900 direct BAE VOR/DME and hold.

D-ATIS	MILWAUKEE APP CON	MILWAUKEE TOWER	GND CON	CLNC DEL	CPDLC
126.4	126.5 307.0	124.575 269.05	121.8 263.125	120.8	

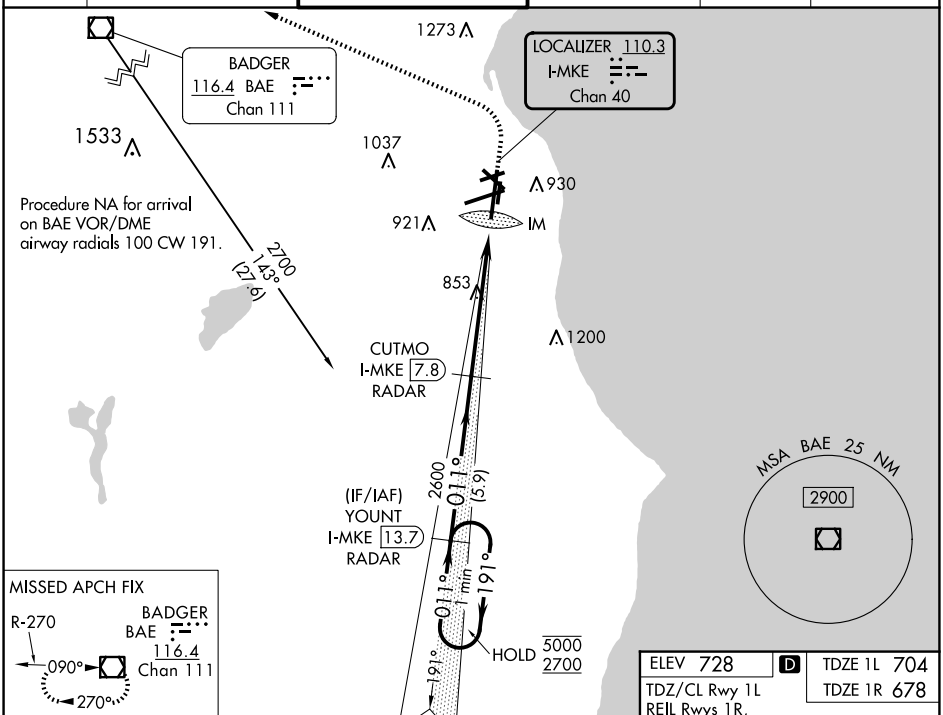

VGSI and ILS glidepath not coincident (VGSI Angle 3.00/TCH 72).

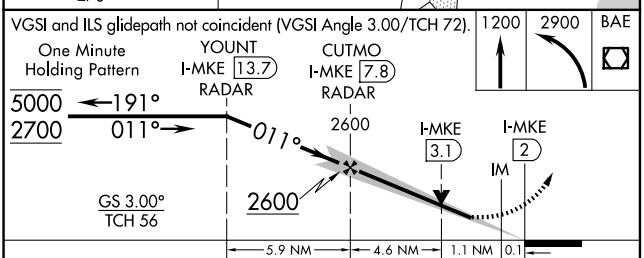

CATEGORY	A	B	C	D
S-ILS 1L	904/18 200 (200-½)			
S-LOC 1L	1140/24 436 (500-½)		1140/40 436 (500-¾)	
SIDESTEP 1R	1140-1 462 (500-1)		1140-1½ 462 (500-1½)	1140-2 462 (500-2)
C CIRCLING	1240-1 512 (600-1)		1240-1½ 512 (600-1½)	1360-2 632 (700-2)

ELEV 728 D TDZE 1L 704 TDZE 1R 678

TDZ/CL Rwy 1L
REIL Rwys 1R, 7L, 13, 25L, 25R and 31

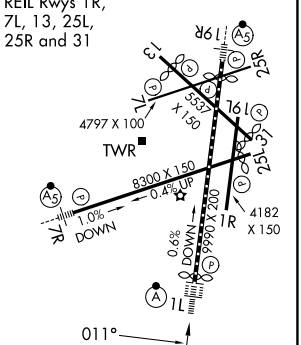

HIRL Rwys 1L-19R and 7R-25L
MIRL Rwys 1R-19L, 13-31, and 7L-25R

FAF to MAP 5.8 NM

Knots	60	90	120	150	180
Min:Sec	5:48	3:52	2:54	2:19	1:56

EC-3, 16 APR 2026 to 14 MAY 2026
EC-3, 16 APR 2026 to 14 MAY 2026