NORFOLK, VIRGINIA

TACAN Z RWY 28

TACAN NGU Chan 86Y	APCH CRS 290°	Rwy ldg 7375 TDZE 14 Arpt Elev 15	[USN]	NORFOLK NS (CHAMBERS FLD) (KNGU)

RADAR required

T * When ALS inop, increase CAT AB vis to 1 mile, CAT CD vis to 1⅜ miles.
** Circling not authorized S of Rwy 10-28.

MALSF

MISSED APPROACH: Climb to 2300 on NGU TACAN R-277 then as directed by ATC.

ATIS	APP CON	CHAMBERS TOWER	GND CON	ASR/PAR
118.425 338.225	118.9 273.475	124.3 379.15	121.8 370.85	

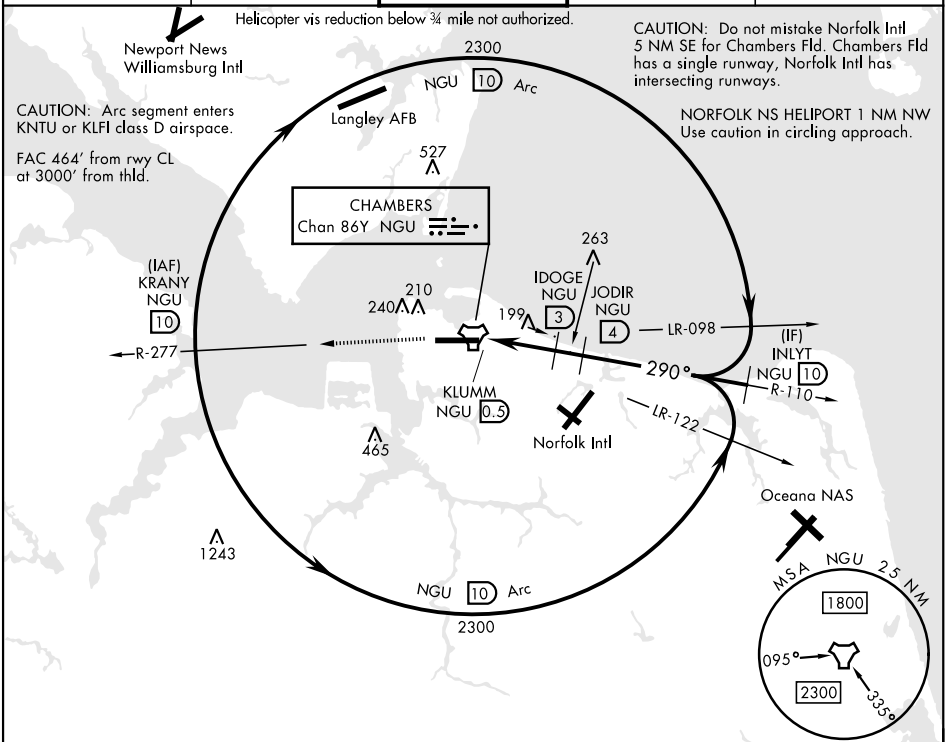

EMERG SAFE ALT 100 NM 6100

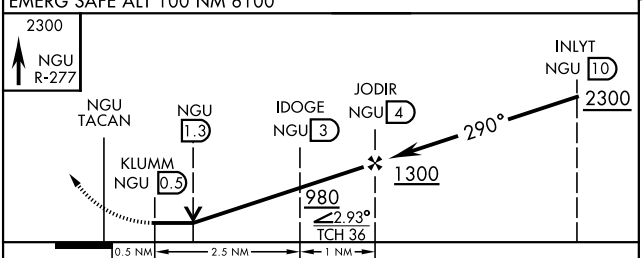

ELEV 15 D TDZE 14

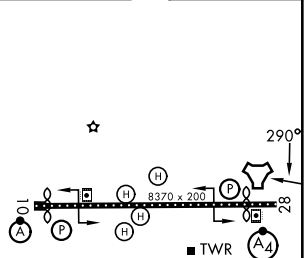

CATEGORY	A	B	C	D	E
S-28 *	460-¾ 446 (500-¾)		460-1 446 (500-1)		
CIRCLING**	520-1 505 (600-1)	540-1 525 (600-1)	540-1½ 525 (600-1½)	600-2 585 (600-2)	

HIRL Rwy 10-28
REIL Rwy 10, 28
TDZL/RCLS Rwy 10-28

NE-3, 16 APR 2026 to 14 MAY 2026

NE-3, 16 APR 2026 to 14 MAY 2026