SAN ANTONIO, TEXAS

HI-ILS or LOC/DME Z RWY 34

LOC I-OSQ	APCH CRS	Rwy ldg 11,550 TDZE 660 Arpt Elev 690
110.7	338°	

[USAF]

KELLY FLD (KSKF)

* When ALS inop, increase RVR to 40 and vis to ¾ mile.
** When ALS inop, increase RVR to 55 and vis to 1 mile.
*** Circling not authorized E of Rwy 16-34.

ALSF-1

MISSED APPROACH: Climbing to 2500 via KSY TACAN R-331 until 9 DME, cross 9 DME at 2500, then continue climb to 3000 to IDEEL/12.0 DME. Expect ATC instructions.

ATIS	SAN ANTONIO APP CON	TOWER	GND CON
120.45 273.5	118.05 353.5	124.3 322.35	121.8 289.4

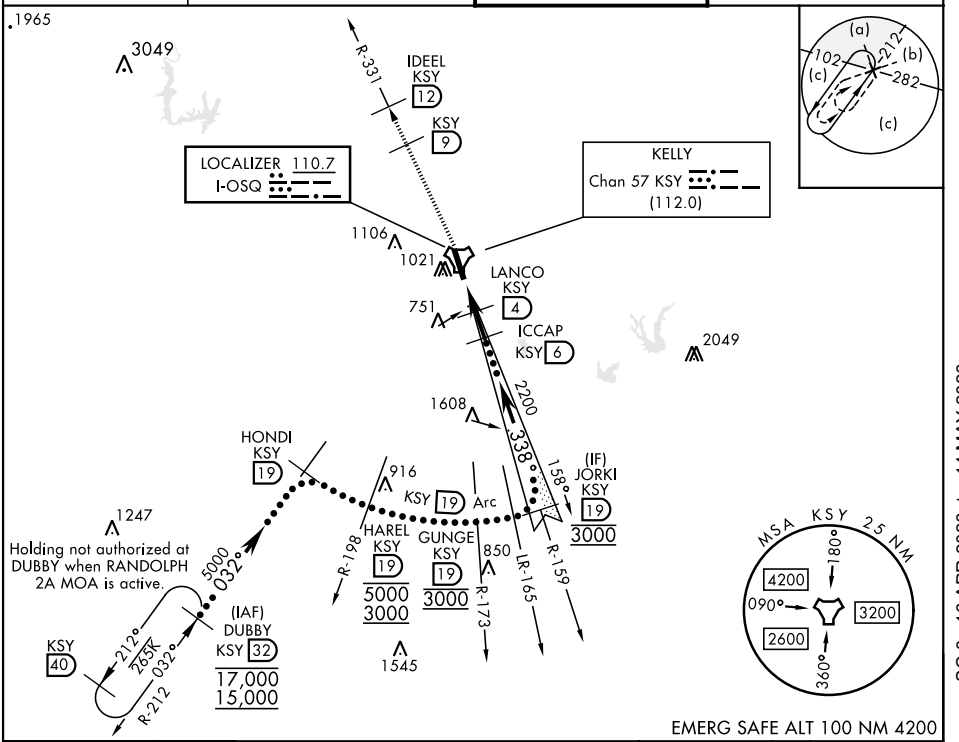

EMERG SAFE ALT 100 NM 4200

2500	KSY R-331	3000 IDEEL KSY
KSY R-331	9	12

VGSI and descent angles not coincident (VGSI Angle 3.02/TCH 93).

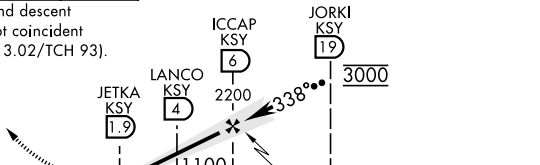

ELEV 690	TDZE 660

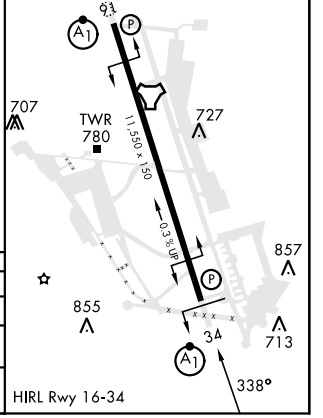

CATEGORY	C	D	E
S-ILS 34 *	860/24	200	(200-½)
S-LOC 34**	1020/30	360	(400-⅝)
C CIRCLING***	1340-1¾ 650 (700-1¾)	1900-3 1210	(1300-3)

SAN ANTONIO, TEXAS 29°23′N-98°35′W KELLY FLD (KSKF)

Amdt 2 17APR25

HI-ILS or LOC/DME Z RWY 34

SC-3, 16 APR 2026 to 14 MAY 2026