VALDOSTA, GEORGIA

HI-ILS or LOC Z RWY 18L

LOC I-VAD	APCH CRS	Rwy ldg	9300
109.3	183°	TDZE	233
		Arpt Elev	233

[USAF]

MOODY AFB (KVAD)

RADAR or DME required

* When ALS inop, increase RVR to 40 and vis to ¾ mile.
** When ALS inop, increase vis to 1⅜ miles.

ALSF-1

MISSED APPROACH: Climb to 3000 on VAD TACAN R-183 to EQUIP and hold.

ATIS ★	VALDOSTA APP CON	TOWER ★	GND CON	CLNC DEL
273.5	126.6 285.6	128.45 (CTAF) 257.625	138.95 275.8	120.625 296.7

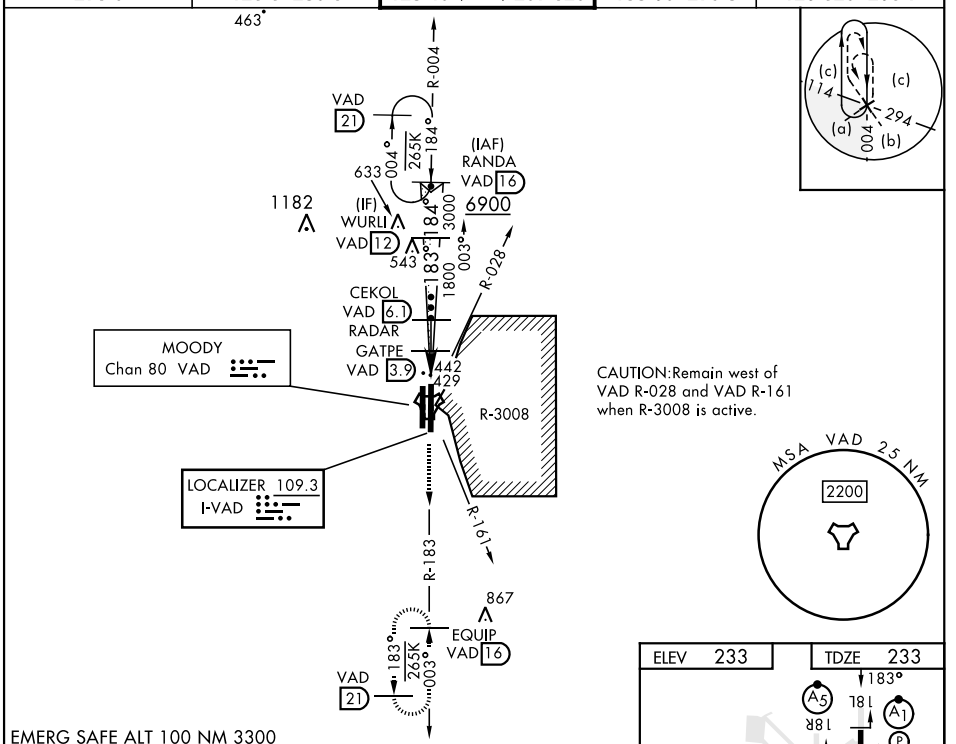

EMERG SAFE ALT 100 NM 3300

3000 VAD R-183

EQUIP VAD 16

VGSI and descent angles not coincident (VGSI angle 3.00/TCH 41).

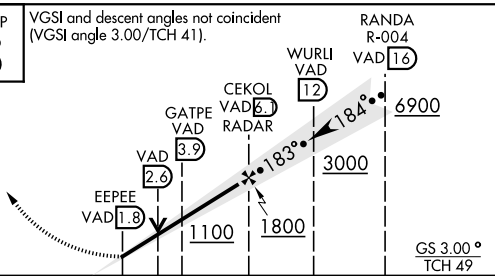

CATEGORY	C	D	E
S-ILS 18L*	433/24 200 (200-½)		
S-LOC 18L**	680/45 447 (500-⅞)		
C CIRCLING	760-1½ 527 (600-1½)	800-2 567 (600-2)	

ELEV 233 TDZE 233

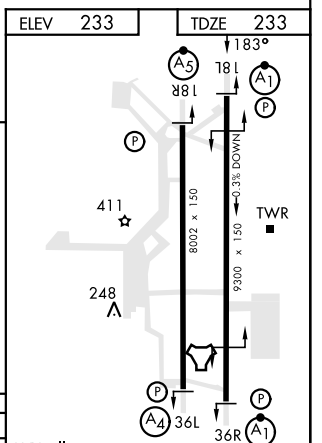

FAF to MAP 4.3 NM					
Knots	120	140	160	180	200
Min:Sec	2:09	1:51	1:37	1:26	1:17

SE-4, 16 APR 2026 to 14 MAY 2026