VALDOSTA, GEORGIA

HI-TACAN Z RWY 1R

TACAN VAD Chan 80	APCH CRS 356°	Rwy ldg 9300 TDZE 217 Arpt Elev 233

[USAF] MOODY AFB (KVAD)

* When ALS inop, increase vis to 1⅜ miles.

ALSF-1

MISSED APPROACH: Climb to 3000 on VAD TACAN R-010 to BELLE and hold.

ATIS ★	VALDOSTA APP CON ★	TOWER ★	GND CON
273.5	126.6 285.6	128.45 (CTAF) 257.625	138.95 275.8

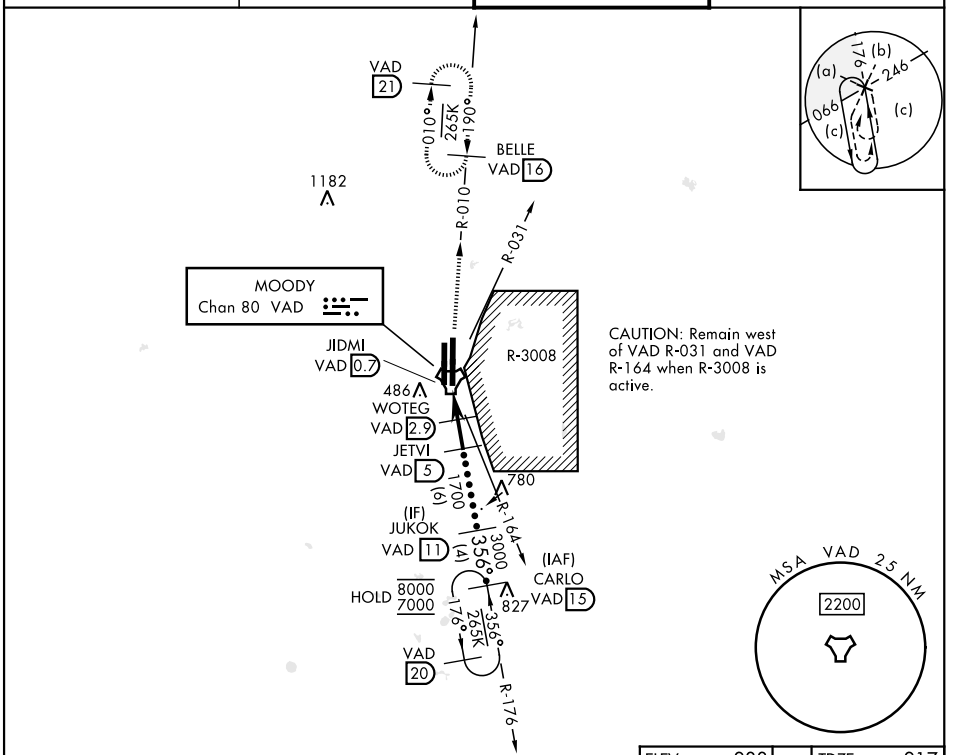

EMERG SAFE ALT 100 NM 3300

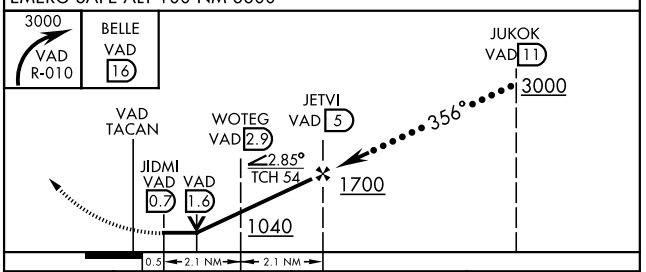

ELEV 233	TDZE 217

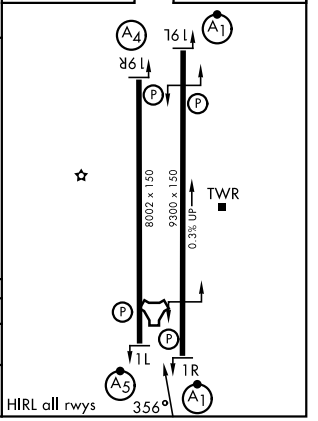

CATEGORY	C	D	E
S-1R*	680/50 463 (500-1)		
CIRCLING	800-1½ 567 (600-1½)	800-2 567 (600-2)	

SE-4, 16 APR 2026 to 14 MAY 2026