

ILS Y or LOC Y RWY 1R

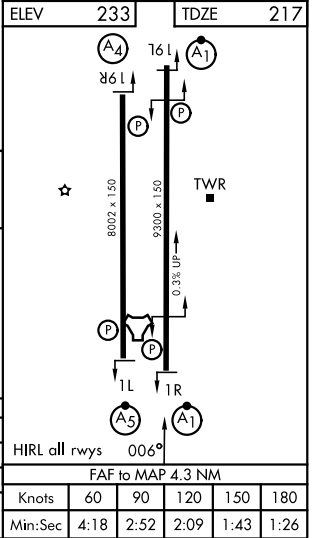
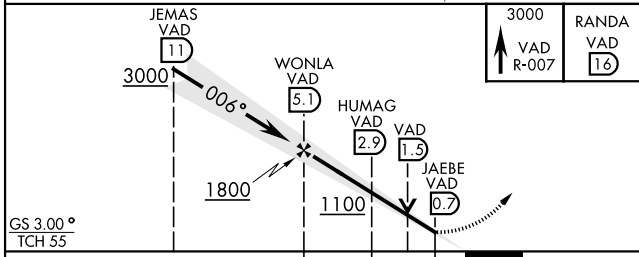
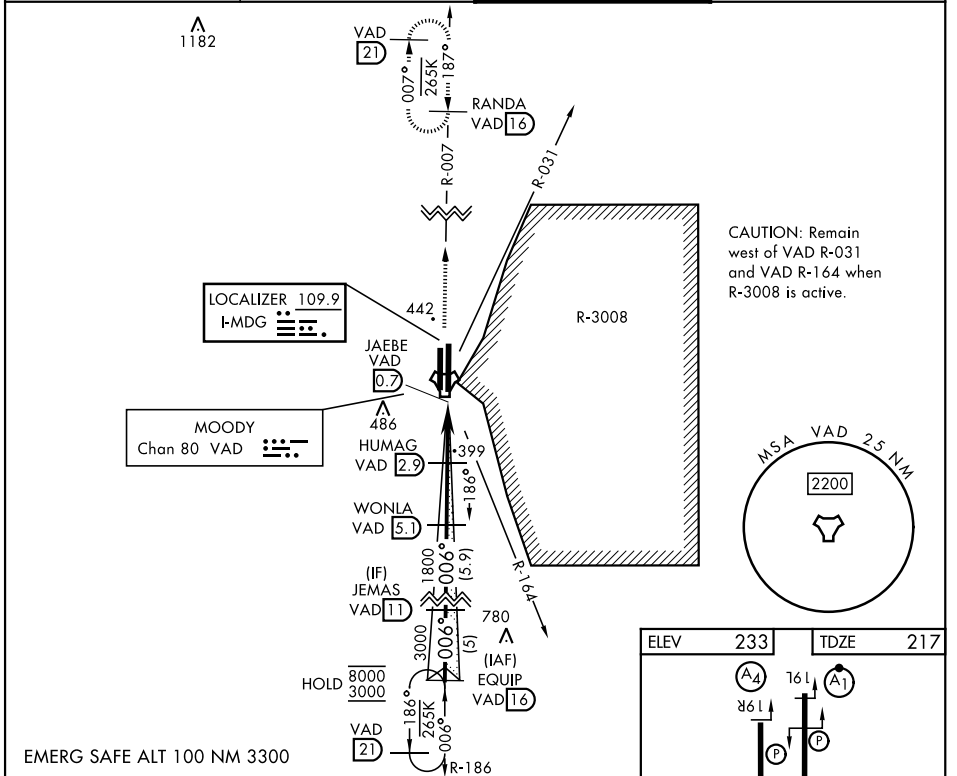
LOC I-MDG 109.9	APCH CRS 006°	Rwy Idg TDZE Arpt Elev 9300 217 233
---------------------------	-------------------------	---

[USAF]

MOODY AFB (KVAD)

RADAR or DME required	ALSIF-1 (A1)	MISSED APPROACH: Climb to 3000 on VAD TACAN R-007 to RANDA and hold.
-----------------------	-----------------	--

ATIS ★ 273.5	VALDOSTA APP CON ★ 126.6 285.6	TOWER ★ 128.45 (CTAF) 257.625	GND CON 138.95 275.8
------------------------	--	---	--------------------------------



EMERG SAFE ALT 100 NM 3300					
CATEGORY	A	B	C	D	E
S-ILS 1R*	417/24		200	(200-½)	
S-LOC 1R**	660/24	443 (500-½)	660/45	443 (500-¾)	
CIRCLING	760-1	527 (600-1)	800-1½	567 (600-1½)	800-2 567 (600-2)

ILS Y or LOC Y RWY 1R

SE-4, 16 APR 2026 to 14 MAY 2026

SE-4, 16 APR 2026 to 14 MAY 2026