VALDOSTA, GEORGIA

TACAN Y RWY 18L

TACAN VAD Chan 80	APCH CRS 187°	Rwy ldg 9300 TDZE 233 Arpt Elev 233

[USAF]

MOODY AFB (KVAD)

* When ALS inop, increase CAT AB RVR to 55 and vis to 1 mile, CAT CDE vis to 1⅜ miles.

ALSF-1 (A1)

MISSED APPROACH: Climb to 3000 on VAD TACAN R-173 to CARLO and hold.

ATIS ★	VALDOSTA APP CON	TOWER ★	GND CON	CLNC DEL
273.5	126.6 285.6	128.45 (CTAF) 257.625	138.95 275.8	120.625 296.7

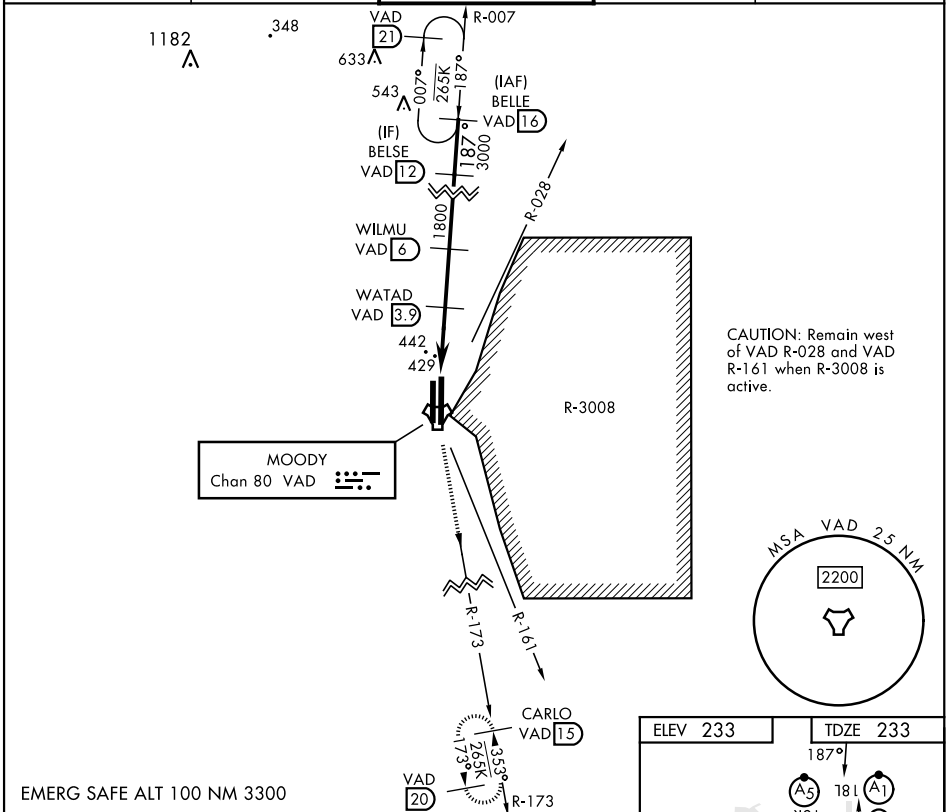

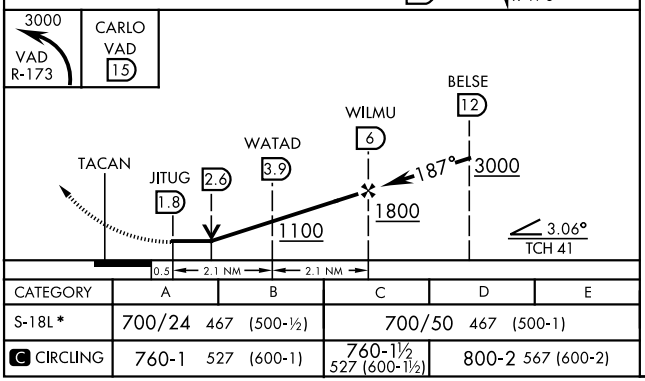
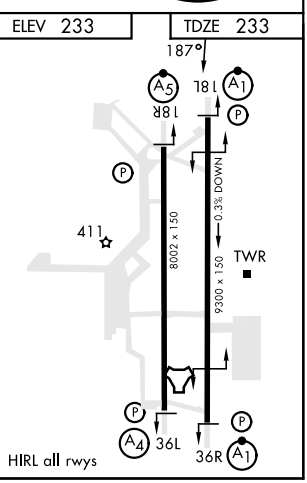
CATEGORY	A	B	C	D	E
S-18L *	700/24 467 (500-½)		700/50 467 (500-1)		
C CIRCLING	760-1 527 (600-1)		760-1½ 527 (600-1½)	800-2 567 (600-2)