VALDOSTA, GEORGIA

TACAN Y RWY 19L

TACAN VAD Chan 80	APCH CRS 190°	Rwy ldg 9300 TDZE 233 Arpt Elev 233	[USAF]	MOODY AFB (KVAD)

* When ALS inop, increase CAT AB RVR to 55 and vis to 1 mile, CAT CDE vis to 1⅜ miles.

ALSF-1 (A1)

MISSED APPROACH: Climb to 3000 on VAD TACAN R-176 to CARLO and hold.

ATIS ★	VALDOSTA APP CON ★	TOWER ★	GND CON
273.5	126.6 285.6	128.45 (CTAF) 257.625	138.95 275.8

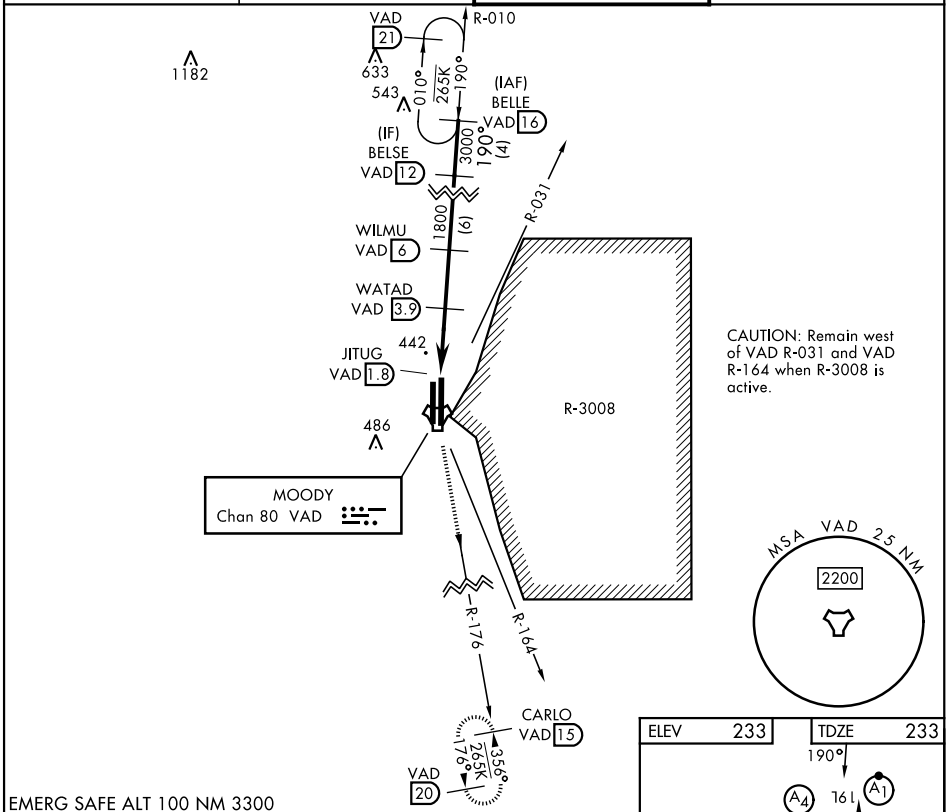

EMERG SAFE ALT 100 NM 3300

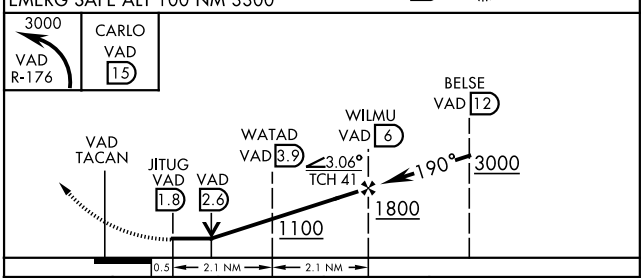

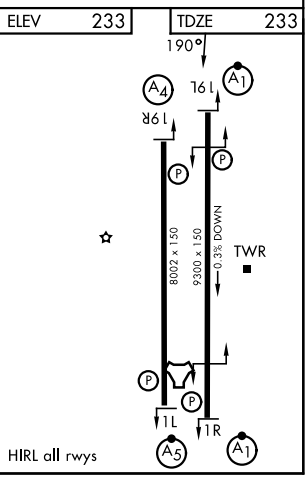

CATEGORY	A	B	C	D	E
S-19L*	700/24 467 (500-½)		700/50 467 (500-1)		
CIRCLING	760-1 527 (600-1)		800-1½ 567 (600-1½)	800-2 567 (600-2)	

SE-4, 16 APR 2026 to 14 MAY 2026