VALPARAISO DESTIN FT WALTON BEACH, FLORIDA

TACAN RWY 2

TACAN DWG Chan 2	APCH CRS 003°	Rwy ldg 10,012 TDZE 59 Arpt Elev 84

[USAF] EGLIN AFB DESTIN FORT WALTON BEACH (KVPS)

* When ALS inop, increase CAT AB RVR to 55, vis to 1 mile, CAT CDE RVR to 60, vis to 1⅛ miles.

ALSF-1

MISSED APPROACH: Climb to 600, then climbing, left turn to 3000 and intercept DWG TACAN R-183 to TUFER/12 DME and hold.

ATIS ★	APP CON	TOWER	GND CON	CLNC DEL
134.625 273.5	125.1 281.45 271°- 089° 132.1 360.6 090°- 270°	118.2 353.65	121.8 335.8	127.7 377.2

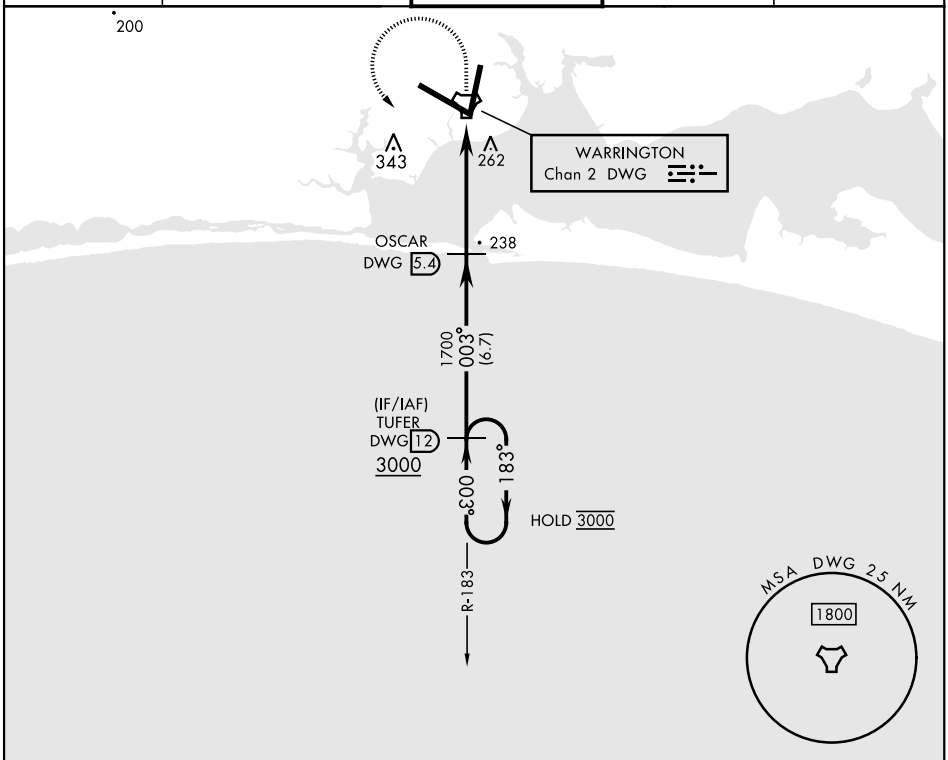

EMERG SAFE ALT 100 NM 3500

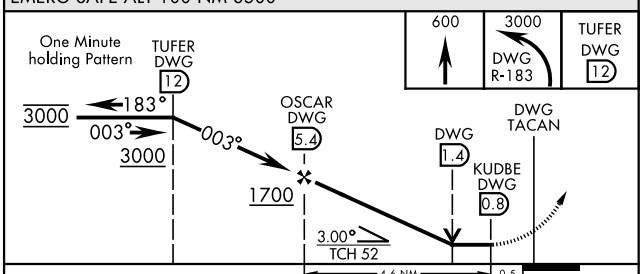

ELEV 84	TDZE 59

† Rwy 20 apch lgt 1500′ nonstandard.

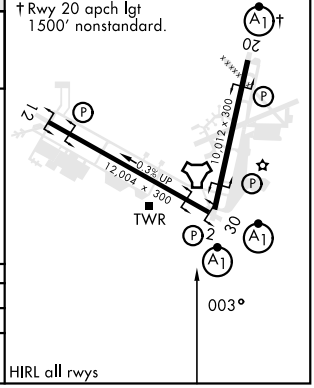

CATEGORY	A	B	C	D	E
S-2 *	460/24 401 (400-½)		460/40 401 (400-¾)		
C CIRCLING	600-1 516 (600-1)		680-1½ 596 (600-1½)	680-2 596 (600-2)	700-2¼ 616 (700-2¼)

HIRL all rwys