ILS or LOC RWY 13
SAN MARCOS RGNL (HYI)

LOC I-RUM	APP CRS	Rwy Ldg	5601
108.7	126°	TDZE	593
		Apt Elev	595

ADF required.

T A NA Circling NA for Cat E southwest of Rwy 13-31. Inop table does not apply to S-ILS 13 all Cats. For inop ALS, increase S-LOC 13 Cat C/D/E visibility to 1⅞ SM.

MALS A4

MISSED APPROACH: Climb to 2000 then climbing left turn to 3200 direct GARYS LOM/INT and hold.

ATIS	AUSTIN APP CON	SAN MARCOS TOWER★	GND CON
120.825	119.0 370.85	126.825 (CTAF) L	120.125

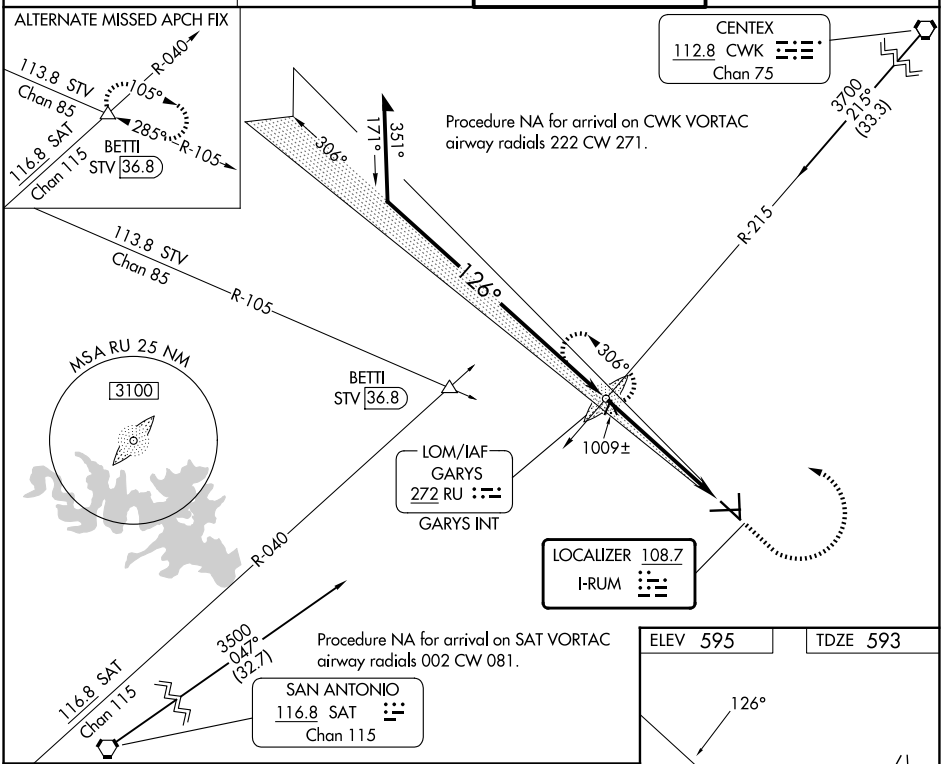

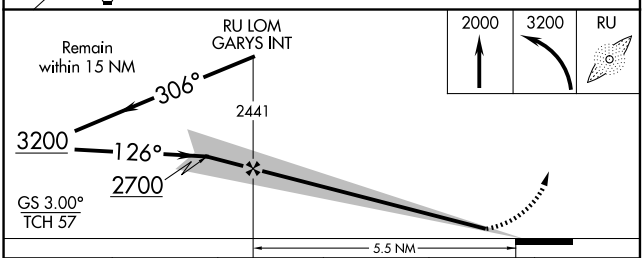

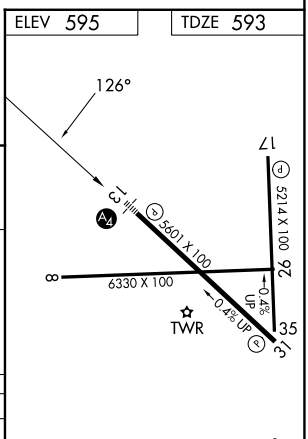

CATEGORY	A	B	C	D	E
S-ILS-13	793-¾ 200 (200-¾)				
S-LOC-13	1260-¾ 667 (700-¾)		1260-1¾ 667 (700-1¾)		
CIRCLING	1260-1 665 (700-1)		1260-1⅞ 665 (700-1⅞)	1320-2¼ 725 (800-2¼)	1340-2¾ 745 (800-2¾)

MIRL Rwys 8-26, 13-31, and 17-35 L

FAF to MAP 5.5 NM

Knots	60	90	120	150	180
Min:Sec	5:30	3:40	2:45	2:12	1:50

SC-3, 16 APR 2026 to 14 MAY 2026

SC-3, 16 APR 2026 to 14 MAY 2026