LOC I-BUR	APP CRS	Rwy Ldg / TDZE / Apt Elev
109.5	079°	N/A / N/A / 802

LDA-C
VAN NUYS (VNY)

Circling Rwy 16L NA at night.

MISSED APPROACH: Climb to 1900 then climbing right turn to 4600 on heading 210° and on SMO VOR/DME R-267 and on VTU VOR/DME R-087 to VTU VOR/DME and hold.

ATIS	SOCAL APP CON	VAN NUYS TOWER ★	GND CON	UNICOM
127.55	120.4 360.6 (NORTH) 134.2 338.2 (WEST)	119.3 (CTAF) L 239.0	121.7	122.95

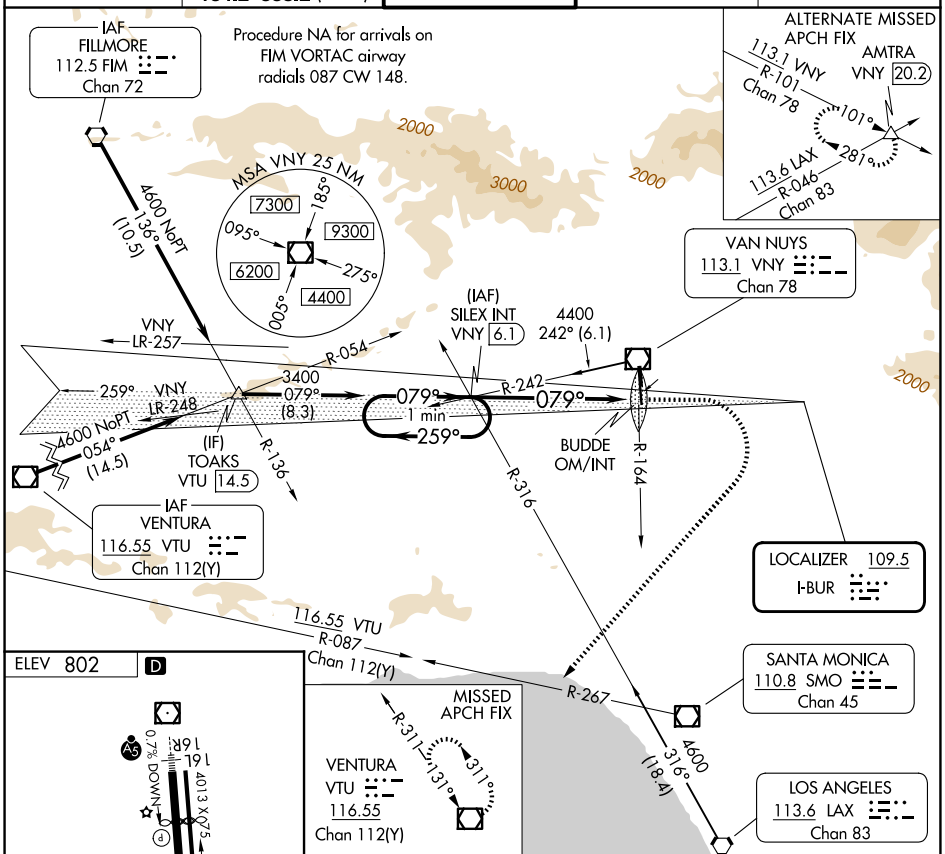

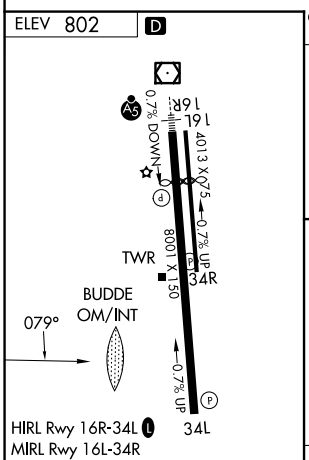

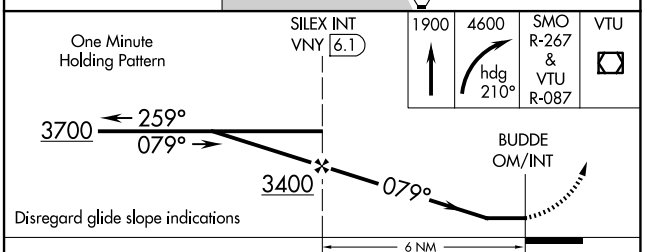

FAF to MAP 6 NM					
Knots	60	90	120	150	180
Min:Sec	6:00	4:00	3:00	2:24	2:00

CATEGORY	A	B	C	D
CIRCLING	1500-1 698 (700-1)		1500-2 698 (700-2)	2060-3 1258 (1300-3)

SW-3, 16 APR 2026 to 14 MAY 2026