

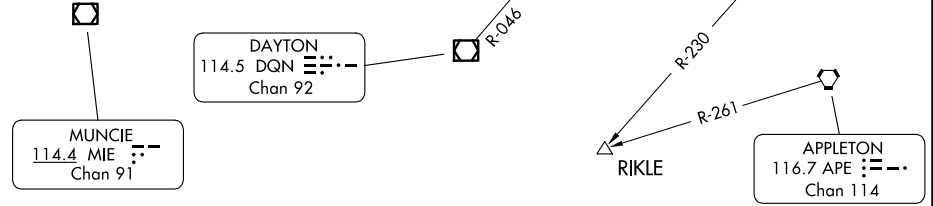
CINCINNATI SEVEN DEPARTURE AL-655 (FAA)

COVINGTON, KENTUCKY

CINCINNATI DEP CON
 126.65 254.25 (001°-180°)
 128.7 254.25 (181°-360°)
 D-ATIS 135.3
 CLNC DEL
 127.175
 CPDLC
 GND CON
 121.7
 CINCINNATI TOWER
 118.3 (RWYS 18C/36C, 9/27)
 118.975 360.85 (RWY 18L/36R)
 133.325 (RWY 18R/36L)

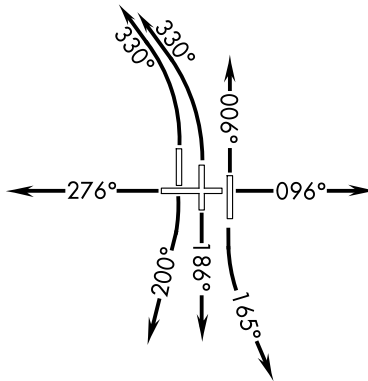
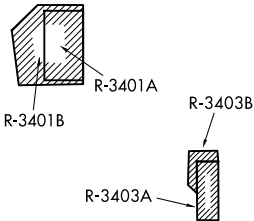
RADAR required.

TOP ALTITUDE:
(JETS) 5000
(PROPS) 4000



NOTE: SPECIAL INSTRUCTIONS: Appropriate departure frequency will be assigned by ATC.

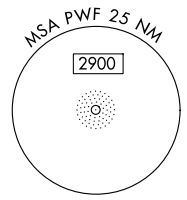
NOTE: Jets accelerate to 250K until reaching 10000 MSL, if unable, advise ATC.



TAKEOFF MINIMUMS:
 Rwys 9, 18L/C/R, 27,
 36L/C/R: Standard.

LOUISVILLE
 114.8 IU
 Chan 95

LEXINGTON
 112.6 HYK
 Chan 73



(CONTINUED ON FOLLOWING PAGE)

NOTE: Chart not to scale.

SE-1, 16 APR 2026 to 14 MAY 2026

SE-1, 16 APR 2026 to 14 MAY 2026