


25163

AIRPORT DIAGRAM

AL-5565 (FAA)

SMITH FLD (SLG)
SILOAM SPRINGS, ARKANSAS

AWOS-3PT
118.375
CTAF/UNICOM
122.8 

36°12.0'N

FIELD
ELEV
1191

81

A4

A3

A2

A1

36

ELEV
1175

004.1°



0.3% UP

4997 X 75

184.1°

TERMINAL
APRON

RWY 18-36
S-24

MIRL Rwy 18-36 
REIL Rwys 18 and 36 

36°11.5'N

36°11.0'N

94°29.5'W

94°29.0'W


AIRPORT DIAGRAM

25163

SILOAM SPRINGS, ARKANSAS
SMITH FLD (SLG)

SC-1, 16 APR 2026 to 14 MAY 2026

SC-1, 16 APR 2026 to 14 MAY 2026


JANUARY 2025
ANNUAL RATE OF CHANGE
0.1° W

