VOR/DME MML	APP CRS	Rwy Ldg	7221
111.0	130°	TDZE	1183
Chan 47		Apt Elev	1183

VOR RWY 12

SOUTHWEST MINNESOTA RGNL MARSHALL/RYAN FLD (MML)

For inop ALS, increase S-12 Cat C/D visibilities to 1⅝ SM, CEGUL fix minimums: S-12 Cat C/D visibility to 1 SM. For inop ALS when using Tracy altimeter setting increase S-12 Cat C/D visibilities to 1¾ SM. When local altimeter setting not received, use Tracy Muni altimeter setting and increase all MDAs 60 feet, S-12 Cat C/D visibility ⅛; Circling Cat C/D visibility ¼ SM; CEGUL fix minimums: increase Circling C/D visibility ¼ SM. VDP NA when using Tracy Muni altimeter setting.

T NA

MALSR

MISSED APPROACH: Climb to 2000, then climbing left turn to 2800 direct MML VOR/DME and hold.

AWOS-3PT	MINNEAPOLIS CENTER	GCO	UNICOM
120.150	127.1 290.2	121.725	122.8 (CTAF) L

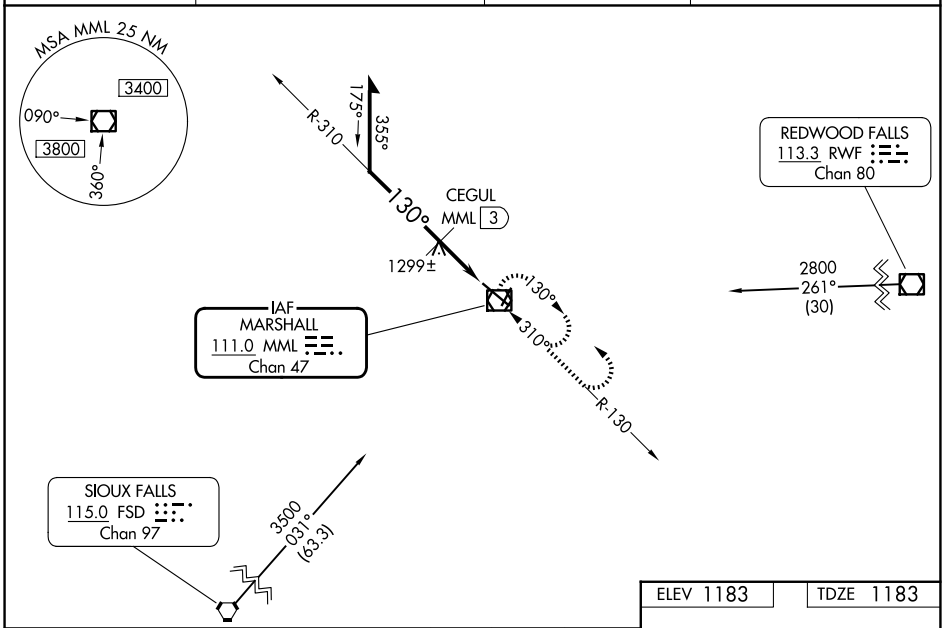

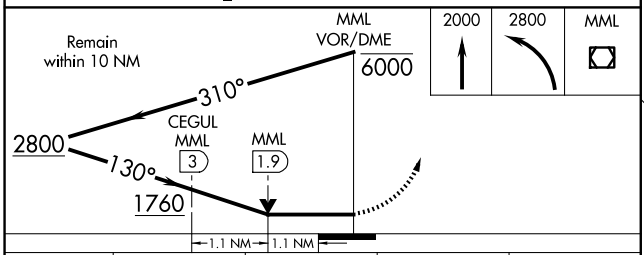

CATEGORY	A	B	C	D
S-12	1760-½ 577 (600-½)		1760-1¼ 577 (600-1¼)	
CIRCLING	1760-1 577 (600-1)		1820-1¾ 637 (700-1¾)	1840-2 657 (700-2)
CEGUL FIX MINIMUMS				
S-12	1560-½ 377 (400-½)		1560-¾ 377 (400-¾)	
CIRCLING	1640-1 457 (500-1)		1820-1¾ 637 (700-1¾)	1840-2 657 (700-2)

ELEV 1183 TDZE 1183

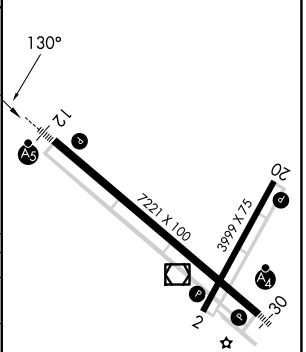

HIRL Rwy 12-30 L
REIL Rwys 2 and 20 L
MIRL Rwy 2-20 L

NC-1, 16 APR 2026 to 14 MAY 2026