

APP CRS <b>002°</b>	Rwy Ldg TDZE Apt Elev	<b>4002</b> <b>620</b> <b>620</b>
------------------------	-----------------------------	---

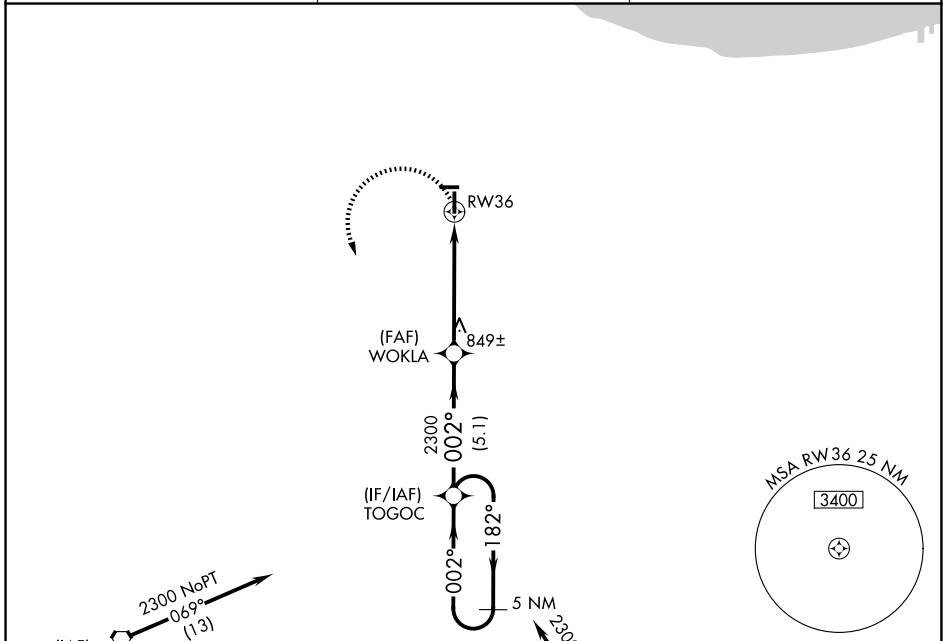
# RNAV (GPS) RWY 36

LANSING MUNI (IGQ)

**⚠** DME/DME RNP-0.3 NA. VDP NA when using Chicago Midway Intl altimeter setting. Circling Rwy 9 NA at night. When local altimeter setting not received, use Chicago Midway Intl altimeter setting and increase all MDAs 60 feet.

**⚠** MISSED APPROACH: Climbing left turn to 2300 direct TOGOC and hold.

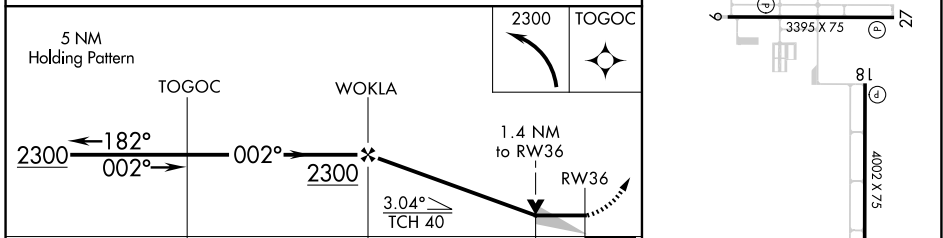
AWOS-3PT <b>124.925</b>	CHICAGO APP CON <b>128.2 285.6</b>	UNICOM <b>122.7 (CTAF) 0</b>
----------------------------	---------------------------------------	---------------------------------



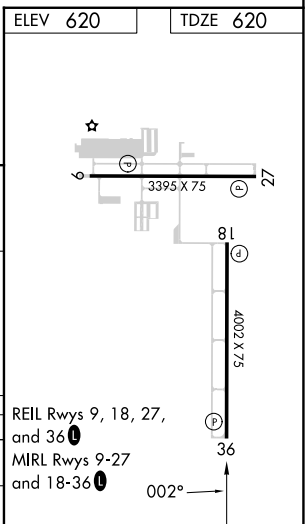
(IAF) PEOTONE EON	(IAF) LUCIT
-------------------	-------------

Procedure NA for arrival on EON VORTAC airway radials 096 CW 150.

Procedure NA for arrivals at LUCIT on V7-51-97 southeast bound and V38-156 eastbound.



CATEGORY	A	B	C	D
RNAV MDA	1100-1	480 (500-1)		NA
CIRCLING	1140-1	520 (600-1)		NA



EC-3, 16 APR 2026 to 14 MAY 2026

EC-3, 16 APR 2026 to 14 MAY 2026