ILS or LOC RWY 5
BESSEMER NTL (EKY)

LOC/DME I-EKY	APP CRS	Rwy Ldg	6007
111.75	053°	TDZE	700
Chan 54 (Y)		Apt Elev	700

When local altimeter setting not received, use Alabaster altimeter setting and increase DA 41 feet, increase all MDAs 60 feet; increase S-LOC 5 Cat C visibility ⅛ SM and Cat D visibility ¼ SM, increase Circling Cat C visibility ⅛ SM Cat D visibility ¼ SM, increase JURAM fix S-LOC 5 Cat C visibility ⅛ SM and Cat D visibility ¼ SM; increase Circling Cat D visibility ¼ SM. VDP NA with Alabaster altimeter setting.

NA

MISSED APPROACH: Climb to 1200 then climbing left turn to 3000 direct OKW VORTAC and hold.

AWOS-3PT	BIRMINGHAM APP CON	CLNC DEL	UNICOM
118.825	124.9 351.85	123.75	123.0 (CTAF) L

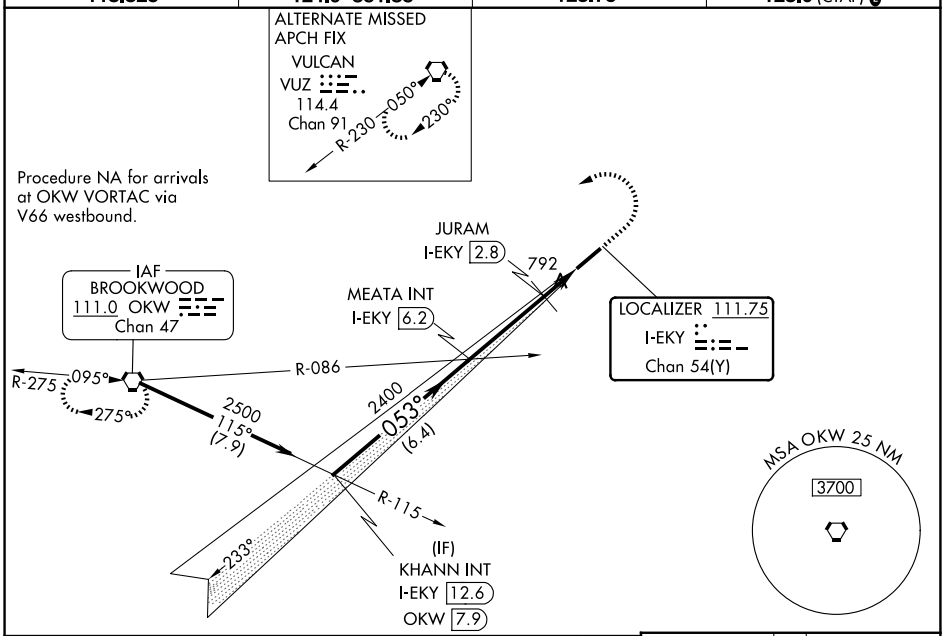

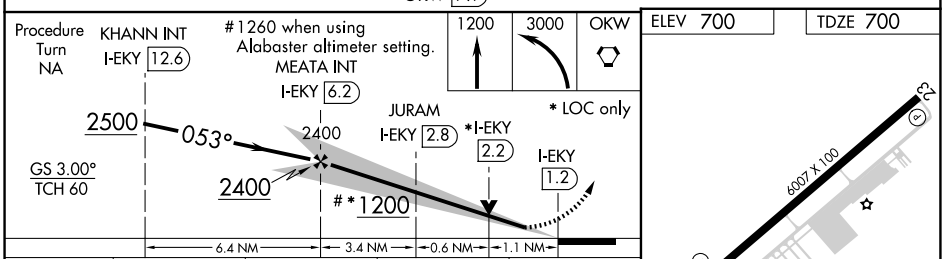

CATEGORY	A	B	C	D
S-ILS 5	900-¾ 200 (200-¾)			
S-LOC 5	1200-1 500 (500-1)		1200-1⅜ 500 (500-1⅜)	1200-1½ 500 (500-1½)
CIRCLING	1200-1 500 (500-1)		1220-1½ 520 (600-1½)	1320-2 620 (700-2)
JURAM FIX MINIMUMS				
S-LOC 5	1100-1 400 (400-1)		1100-1⅛ 400 (400-1⅛)	1100-1¼ 400 (400-1¼)
CIRCLING	1200-1 500 (500-1)		1220-1½ 520 (600-1½)	1320-2 620 (700-2)

ELEV 700 TDZE 700

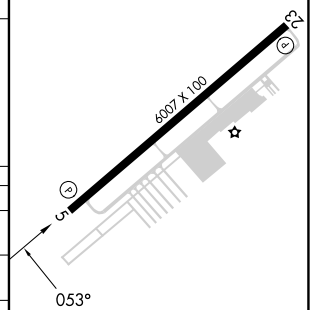

HIRL Rwy 5-23 L
REIL Rwys 5 and 23 L

FAF to MAP 5.1 NM

Knots	60	90	120	150	180
Min:Sec	5:06	3:24	2:33	2:02	1:42

SE-4, 16 APR 2026 to 14 MAY 2026