APP CRS	Rwy ldg	5004
283°	TDZE	249
	Apt Elev	259

RNAV (GPS) RWY 28
EVERGREEN RGNL/MIDDLETON FLD (GZH)

DME/DME RNP-0.3 NA. When local altimeter setting not received, use Andalusia/Opp altimeter setting and increase all MDAs 100 feet and visibility Cat C/D ½ SM.
Rwy 28 helicopter visibility reduction below ¾ SM NA. Circling Rwy 10, 19 NA at night.

MISSED APPROACH: Climbing left turn to 3000 direct BICAY and hold.

ASOS	JACKSONVILLE CENTER	UNICOM
133.425	134.15 338.3	122.7 (CTAF) L

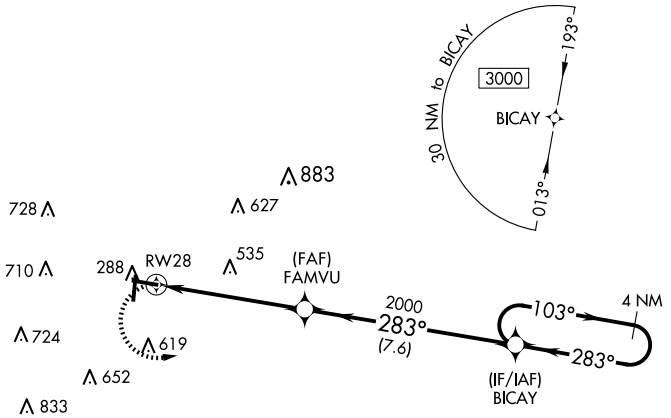

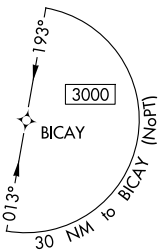

ELEV 259 TDZE 249

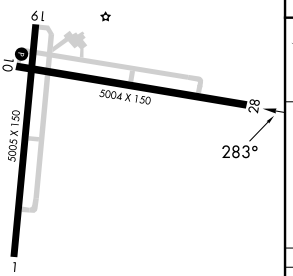

MIRL Rwys 1-19 and 10-28 L

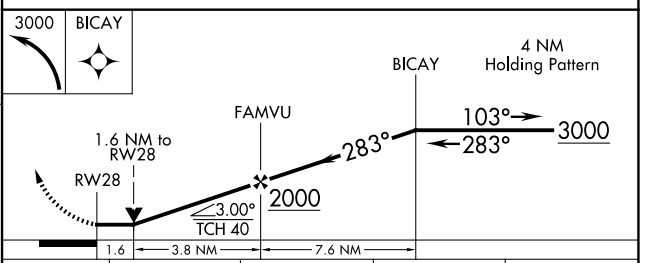

CATEGORY	A	B	C	D
LNAV MDA	800-1 551 (600-1)		800-1⅝ 551 (600-1⅝)	
CIRCLING	800-1 541 (600-1)	840-1 581 (600-1)	980-2 721 (800-2)	1080-2¾ 821 (900-2¾)

SE-4, 16 APR 2026 to 14 MAY 2026