RNAV (GPS) RWY 34
ENNIS BIG SKY (EKS)

WAAS CH 45539 W34A	APP CRS 345°	Rwy Ldg 7600 TDZE 5370 Apt Elev 5433

RNP APCH-GPS.

T A -24°C

Circling NA east of Rwy 16-34. Rwy 34 helicopter visibility reduction below ¾ SM NA. Baro-VNAV NA.

MISSED APPROACH: Climb to 6300, then climbing left turn to 9900 direct BUVDE and on track 360° to MDISN and hold.

AWOS-3P	BIG SKY APP CON *	UNICOM
119.85	118.975 226.675	122.8 (CTAF) L

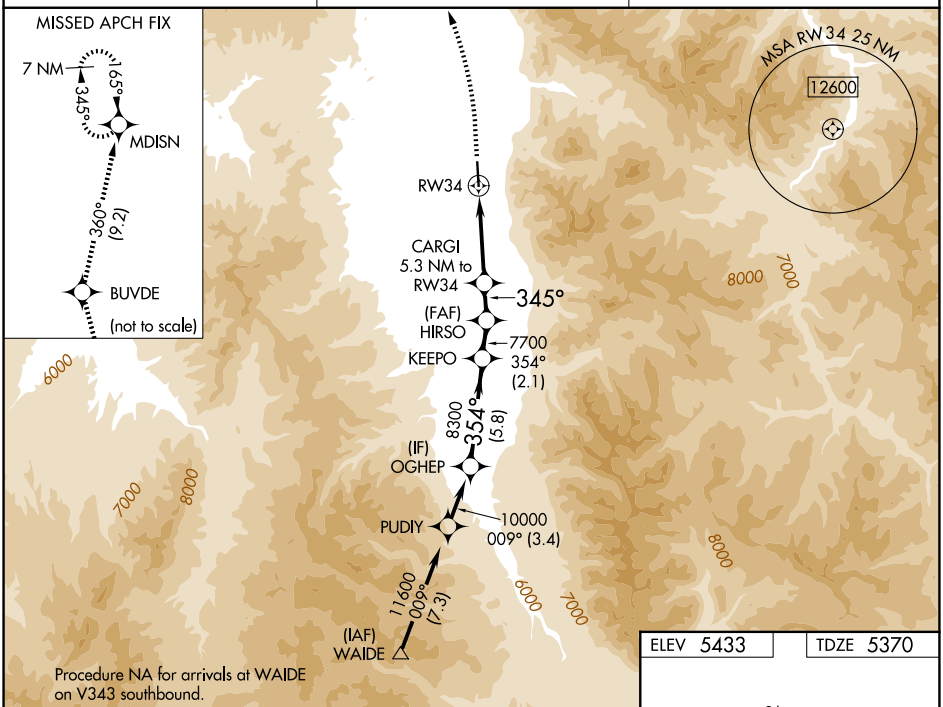

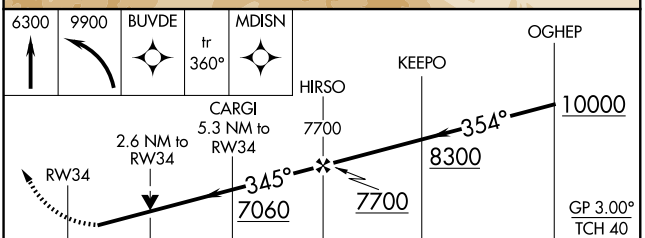

CATEGORY	A	B	C	D
LPV DA	5645-1 275 (300-1)			
LNAV/VNAV DA	5952-1¾ 582 (600-1¾)			
LNAV MDA	6220-1 850 (800-1)	6220-1¼ 850 (800-1¼)	6220-2½ 850 (800-2½)	
CIRCLING	6220-1 787 (800-1)	6220-1¼ 787 (800-1¼)	6220-2½ 787 (800-2½)	

ELEV 5433 TDZE 5370

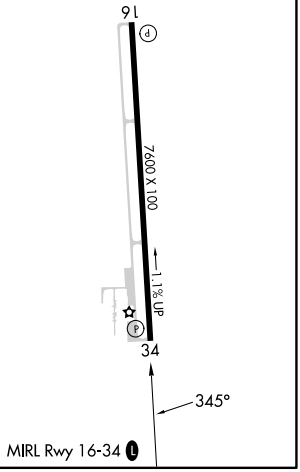

NW-1, 16 APR 2026 to 14 MAY 2026

NW-1, 16 APR 2026 to 14 MAY 2026