APP CRS	Rwy ldg	3000
233°	TDZE	90
	Apt Elev	90

RNAV (GPS) RWY 23
IGIUGIG (IGG)(PAIG)

RNP APCH-GPS.

If local altimeter setting not received, use Iliamna altimeter setting and increase all MDAs 120 feet.

MISSED APPROACH: Climbing left turn to 4000 direct GAGTE and hold.

AWOS-3P	ANCHORAGE CENTER	CTAF
119.925	118.8	122.8 L

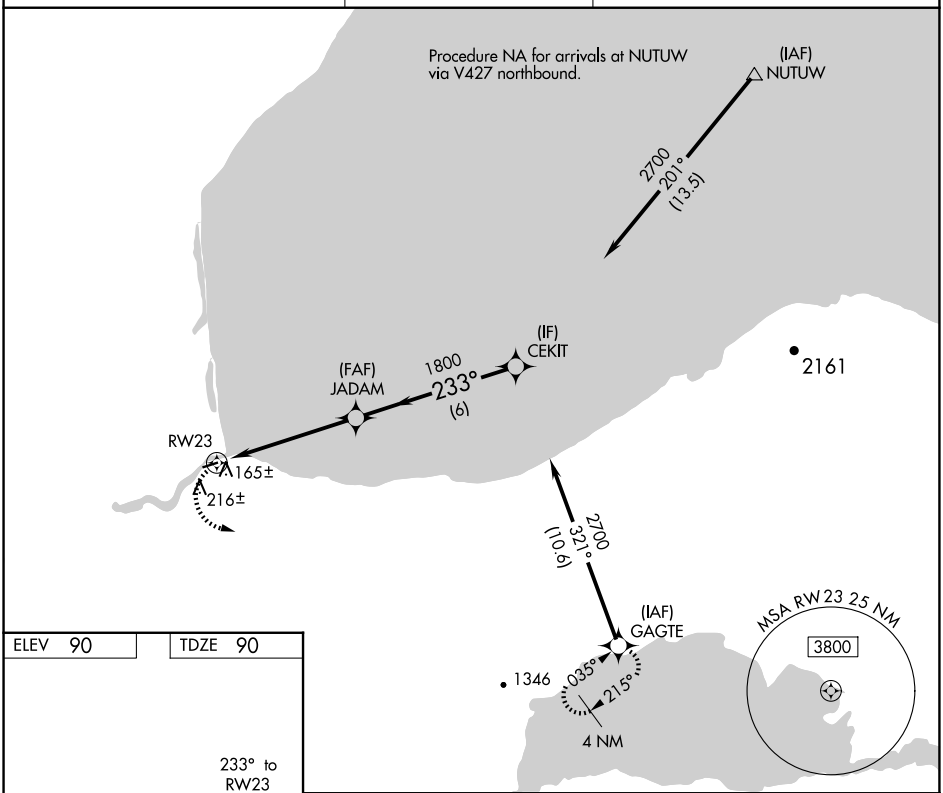

ELEV 90 TDZE 90

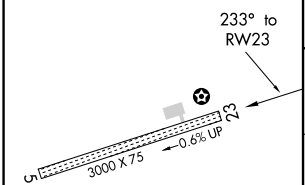



CATEGORY	A	B	C	D
LNAV MDA	440-1 350 (400-1)		NA	
CIRCLING	580-1 490 (500-1)	660-1 570 (600-1)	NA	

MIRL Rwy 5-23 L

AK, 19 MAR 2026 to 14 MAY 2026

AK, 19 MAR 2026 to 14 MAY 2026