ILS or LOC RWY 27
GENERAL EDWARD LAWRENCE LOGAN INTL (BOS)

LOC/DME I-DGU	APP CRS	Rwy Ldg 7001
111.3	272°	TDZE 17
Chan 50		Apt Elev 19

RNP APCH - GPS. From AYBEE.
RADAR required for procedure entry. DME or RADAR required.

MISSED APPROACH: Climb to 3000 on BOS VOR/DME R-268 to BOSOX INT/BOS 29.9 DME and hold.

D-ATIS	BOSTON APP CON	BOSTON TOWER	GND CON
135.0	120.6 263.1	128.8 257.8 (WEST) 132.225 257.8 (EAST)	121.75 121.9

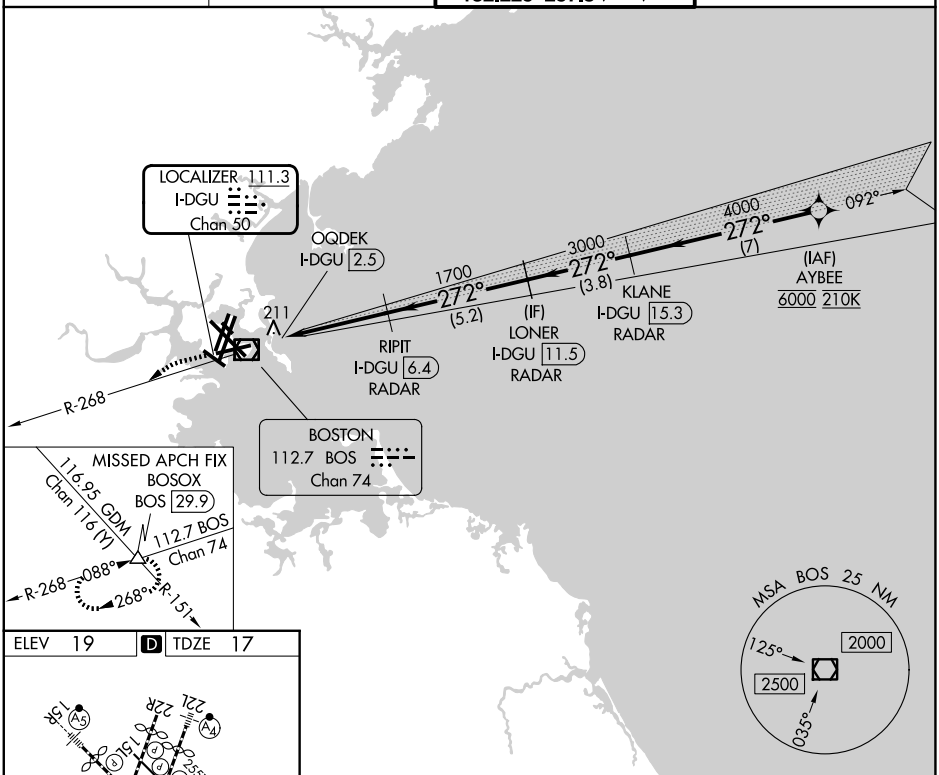

ELEV 19 | D | TDZE 17

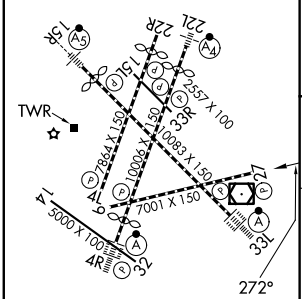

TDZL/RCLS Rwys 4R, 15R and 33L
REIL Rwys 4L, 27 and 32
MIRL Rwy 15L-33R
HIRL Rwys 4L-22R, 4R-22L, 9-27, 14-32 and 15R-33L

FAF to MAP 3.9 NM

Knots	60	90	120	150	180
Min:Sec	3:48	2:32	1:54	1:31	1:16

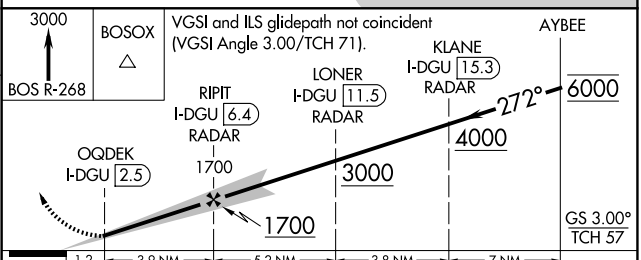

CATEGORY	A	B	C	D
S-ILS 27	460-1½ 443 (500-1½)			
S-LOC 27	460-1½ 443 (500-1½)			

NE-1, 14 MAY 2026 to 11 JUN 2026