APP CRS	Rwy Ldg	7001
272°	TDZE	17
	Apt Elev	19

RNAV (GPS) RWY 27
GENERAL EDWARD LAWRENCE LOGAN INTL (BOS)

RNP APCH - GPS.

For uncompensated Baro-VNAV systems, LNAV/VNAV NA below -15°C or above 54°C.

MISSED APPROACH: Climb to 3000 direct WANTU and on track 266° to BOSOX and hold.

D-ATIS	BOSTON APP CON	BOSTON TOWER	GND CON
135.0	120.6 263.1	128.8 257.8 (WEST) 132.225 257.8 (EAST)	121.75 121.9

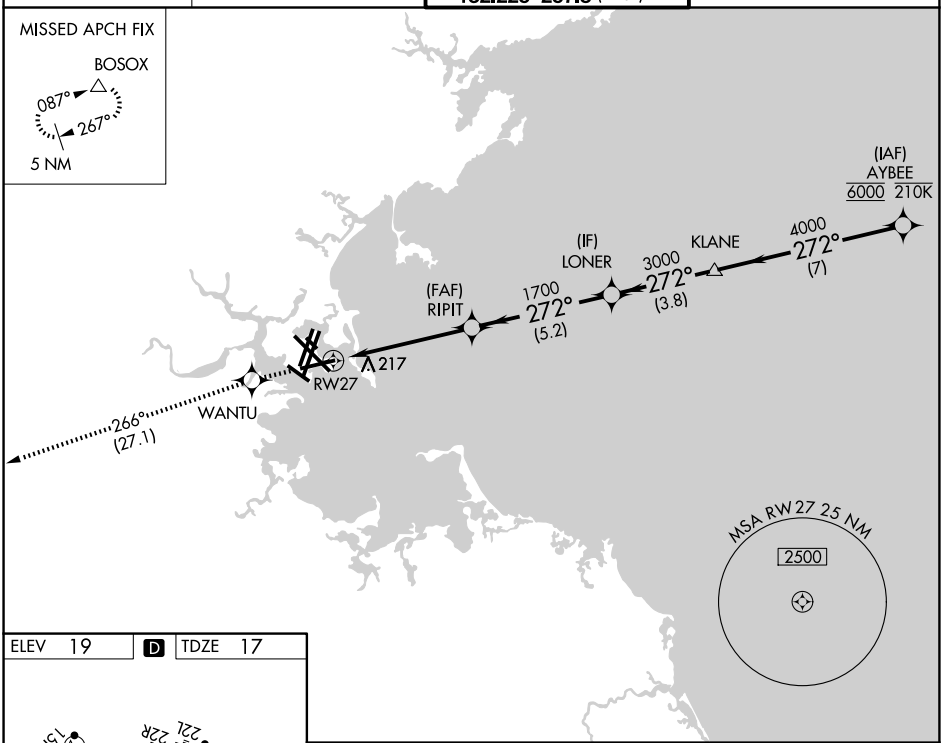

ELEV 19	D	TDZE 17

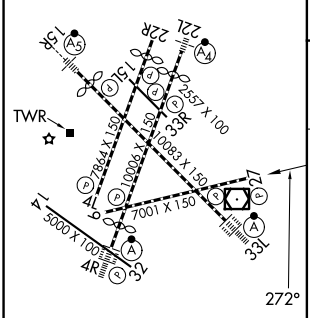

TDZL/RCLS Rwys 4R, 15R and 33L
REIL Rwys 4L, 27 and 32
MIRL Rwy 15L-33R
HIRL Rwys 4L-22R, 4R-22L, 9-27, 14-32 and 15R-33L

3000	WANTU	tr 266°	BOSOX

VGSI and RNAV glidepath not coincident (VGSI Angle 3.00/TCH 71).

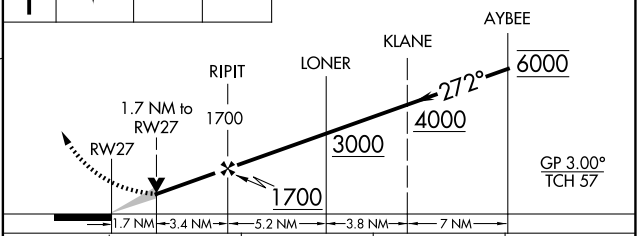

CATEGORY	A	B	C	D
LNAV/VNAV DA	510-1⅜ 493 (500-1⅜)			
LNAV MDA	640-1½ 623 (700-1½)		640-1¾ 623 (700-1¾)	

NE-1, 14 MAY 2026 to 11 JUN 2026
NE-1, 14 MAY 2026 to 11 JUN 2026