WAAS CH 65614 W04A	APP CRS 047°	Rwy Ldg 5927 TDZE 619 Apt Elev 620

RNAV (GPS) Z RWY 4R
CHICAGO MIDWAY INTL (MDW)

RNP APCH - GPS

Rwy 4R helicopter visibility reduction below RVR 4000 NA.
For uncompensated Baro-VNAV systems, LNAV/VNAV NA below -20°C or above 54°C.

MISSED APPROACH: Climb to 1100 then climbing right turn to 2600 direct EON VORTAC and hold.

D-ATIS	CHICAGO APP CON	MIDWAY TOWER	GND CON
132.75	128.2 353.875	135.2 269.125	118.075

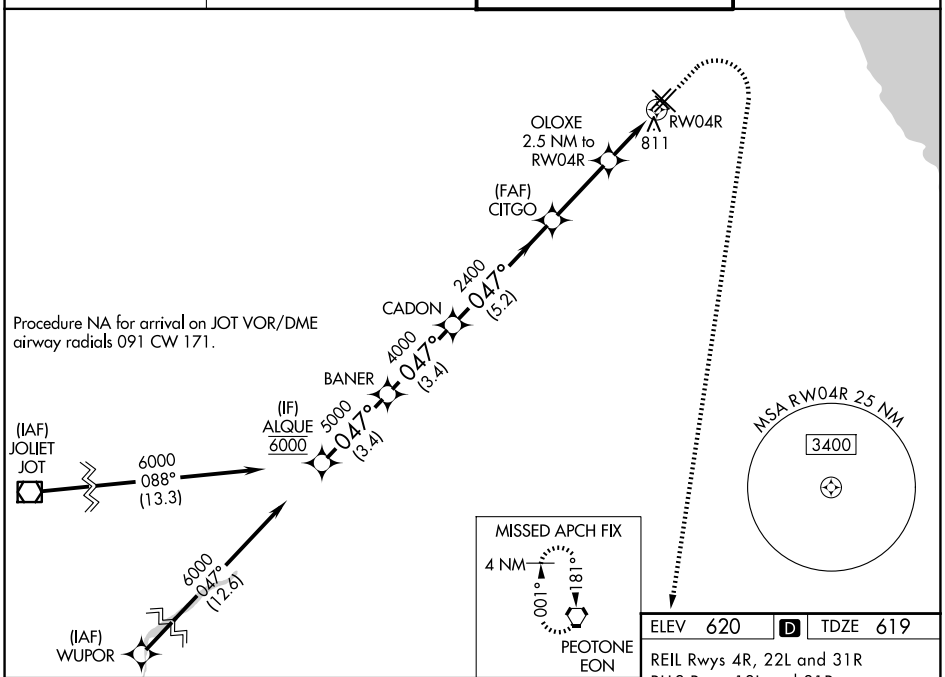

ELEV 620 D TDZE 619

REIL Rwys 4R, 22L and 31R
RLLS Rwys 13L and 31R
HIRL Rwys 4R-22L and 13L-31R
MIRL Rwys 4L-22R and 13R-31L

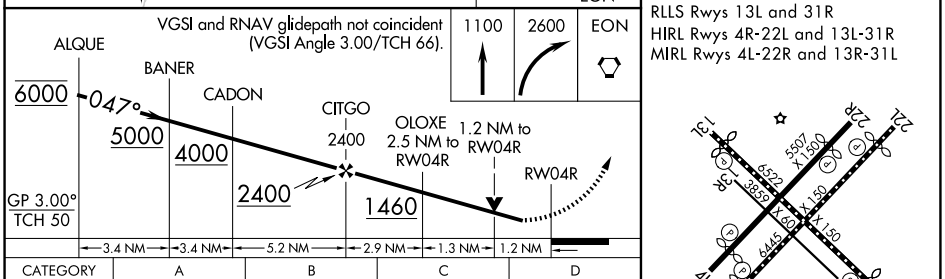

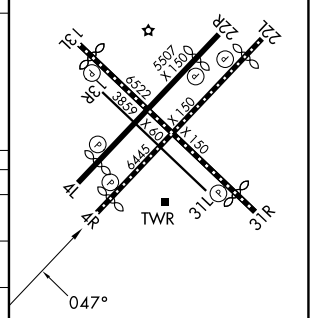

CATEGORY	A	B	C	D
LPV DA	869/40 250 (300-¾)			
LNAV/VNAV DA	1097-1⅜ 478 (500-1⅜)			
LNAV MDA	1080/55 461 (500-1)		1080-1⅜ 461 (500-1⅜)	
CIRCLING	1120-1 500 (500-1)		1340-2 720 (800-2)	1340-2¼ 720 (800-2¼)

EC-3, 14 MAY 2026 to 11 JUN 2026
EC-3, 14 MAY 2026 to 11 JUN 2026