

(HOOKS2.HOOKS) 23334


HOOKS TWO DEPARTURE

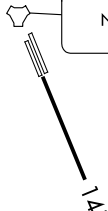
AL-410 (FAA)

MOFFETT FEDERAL AIRFIELD (NUQ)
MOUNTAIN VIEW, CALIFORNIA

**TOP ALTITUDE:
ASSIGNED BY ATC**

ATIS
124.175 283.0
CLNC DEL
296.75
GND CON
121.85 278.95
MOFFETT TOWER*
119.55 (CTAF) 259.65
NORCAL DEP CON
120.1 290.25


MOFFETT
Chan 123
NUQ 
(117.6)



HOOKS
6000

NOTE: TACAN required.

6000
*4900
136°
(31)

SALINAS
117.3 SNS 
Chan 120

TAKEOFF MINIMUMS

Rwy 14R/L: Standard with the following minimum climb gradients:

Rwy 14R: Obstacle climb of 314' per NM to 4900, ATC climb of 332' per NM to 6000.

Rwy 14L: Obstacle climb of 314' per NM to 4900, ATC climb of 328' per NM to 6000.

Rwy 32R/L: NA, ATC.

NOTE: Chart not to scale.



DEPARTURE ROUTE DESCRIPTION

TAKEOFF RUNWAYS 14L/R: Climb via NUG R-141 to cross HOOKS/NUQ 20 DME at 6000, thence. . . .

. . . . via transition.

VALLEY TRANSITION (HOOKS2.SNS): From over HOOKS DME on SNS R-316 to SNS VORTAC.

HOOKS TWO DEPARTURE

(HOOKS2.HOOKS) 15SEP16

MOUNTAIN VIEW, CALIFORNIA
MOFFETT FEDERAL AIRFIELD (NUQ)

SW-2, 14 MAY 2026 to 11 JUN 2026

SW-2, 14 MAY 2026 to 11 JUN 2026