RNAV (GPS) RWY 27
ATHENS/BEN EPPS (AHN)

WAAS CH 69503 W27A	APP CRS 274°	Rwy Ldg 6122 TDZE 812 Apt Elev 812

RNP APCH - GPS.

For uncompensated Baro-VNAV systems, LNAV/VNAV NA below -9°C or above 54°C.
When local altimeter setting not received, use Winder altimeter setting: increase LPV DA to 1071 feet; increase LNAV/VNAV DA to 1121 feet; increase all MDA 60 feet and increase LNAV Cat C/D visibility to 1 mile and Circling Cat D visibility to 2¼ mile. For inop MALSF, increase LNAV/VNAV all Cats visibility to ⅞ mile, increase LNAV Cat C/D visibility to 1 mile. For inop MALSF when using Winder altimeter setting increase LPV all Cats visibility to ⅞ mile, increase LNAV/VNAV all Cats visibility to 1 mile, increase LNAV Cat C, D visibility to 1⅛ mile. Baro-VNAV and VDP NA when using Winder altimeter setting. Inop table does not apply to LPV. Circling Rwy 2, 20 NA at night.

MALSF

MISSED APPROACH: Climb to 2500 direct SALIN and hold.

ASOS	ATLANTA APP CON ★	ATHENS TOWER ★	GND CON	UNICOM
132.875	132.475 291.1	126.3 (CTAF) L 338.275	121.8	122.95

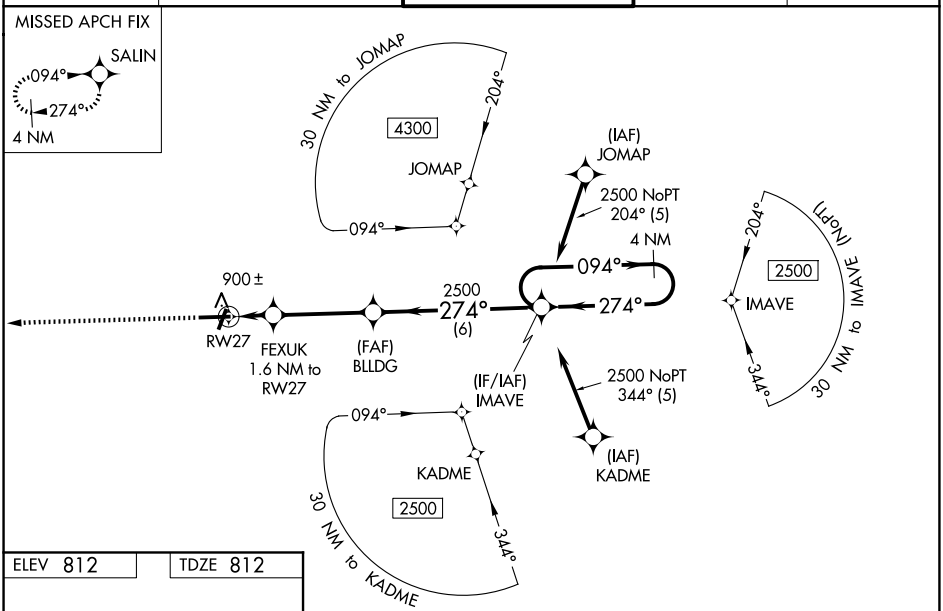

ELEV 812 TDZE 812

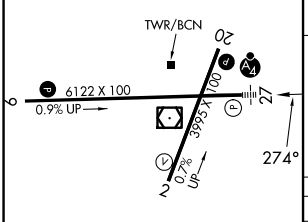

MIRL Rwy 2-20
HIRL Rwys 9-27 L

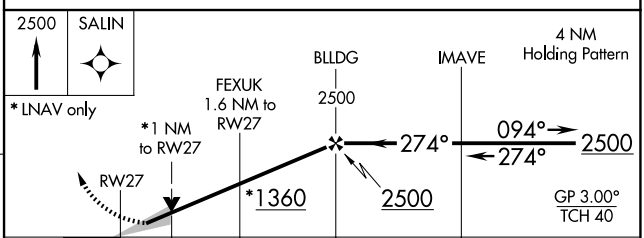

CATEGORY	A	B	C	D
LPV DA	1012-¾ 200 (200-¾)			
LNAV/VNAV DA	1064-¾ 252 (300-¾)			
LNAV MDA	1160-¾ 348 (400-¾)			
CIRCLING	1260-1 448 (500-1)	1280-1 468 (500-1)	1320-1½ 508 (600-1½)	1460-2 648 (700-2)

SE-4, 14 MAY 2026 to 11 JUN 2026
SE-4, 14 MAY 2026 to 11 JUN 2026