APP CRS	Rwy Ldg	10000
282°	TDZE	2871
	Apt Elev	2871

RNAV (RNP) X RWY 28R
BOISE AIR TRML/GOWEN FLD (BOI)

T A NA

For uncompensated Baro-VNAV systems, procedure NA below -14°C (7°F) or above 52°C (126°F). RF required. GPS required.

MISSED APPROACH: Climb to 6000 on track 282° to ATTOL and hold.

D-ATIS	BIG SKY APP CON	BOISE TOWER	GND CON
123.9 290.4	119.6 269.4	118.1 257.8	121.7 348.6

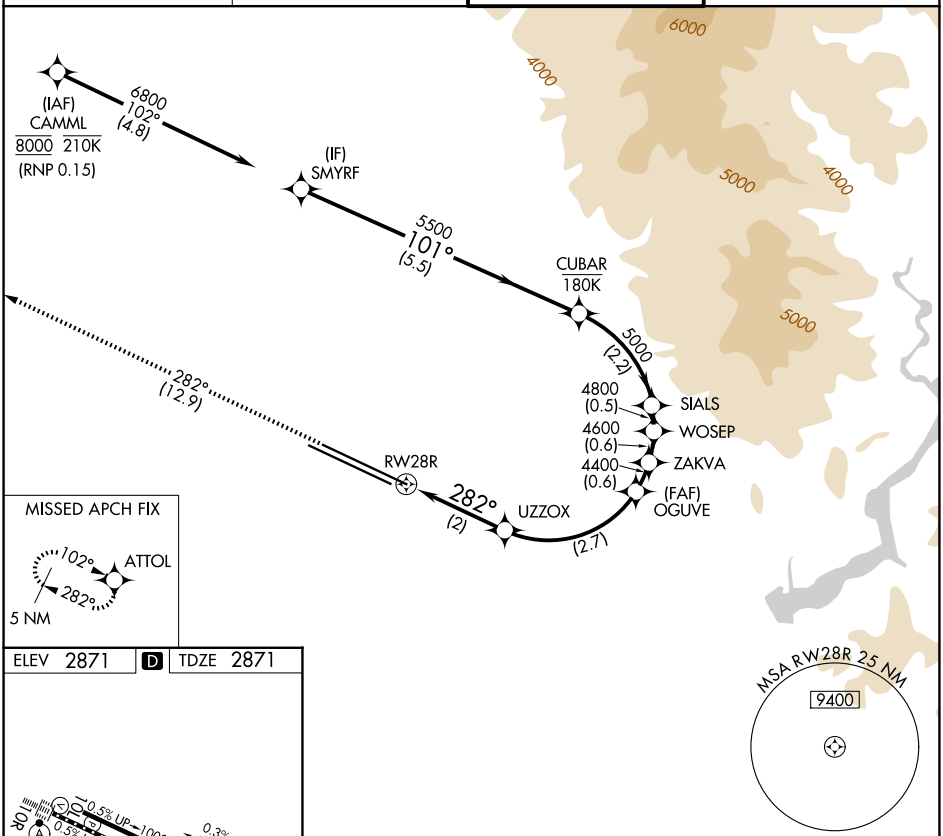

NW-1, 11 JUN 2026 to 09 JUL 2026

NW-1, 11 JUN 2026 to 09 JUL 2026

ELEV 2871 D TDZE 2871

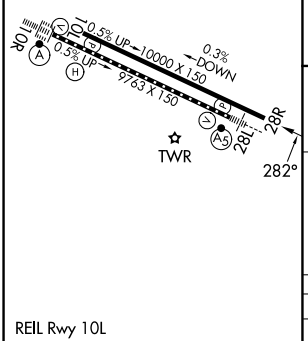



CATEGORY	A	B	C	D
RNP 0.15 DA	3288-1⅜ 417 (500-1⅜)			

AUTHORIZATION REQUIRED

REIL Rwy 10L
TDZ/CL Rwys 10R and 28L
HIRL Rwys 10L-28R and 10R-28L