RNAV (GPS) Y RWY 28R

BOISE AIR TRML/GOWEN FLD (BOI)

WAAS CH 65803 W28B	APP CRS 282°	Rwy Ldg 10000 TDZE 2871 Apt Elev 2871

For uncompensated Baro-VNAV systems, LNAV/VNAV NA below -12°C (11°F) or above 52°C (126°F).
Circling NA north of Rwy 10L-28R. DME/DME RNP-0.3 NA.

MISSED APPROACH: Climb to 6000 direct ATTOL and hold, continue climb-in-hold to 6000.

D-ATIS	BIG SKY APP CON	BOISE TOWER	GND CON
123.9 290.4	119.6 269.4	118.1 257.8	121.7 348.6

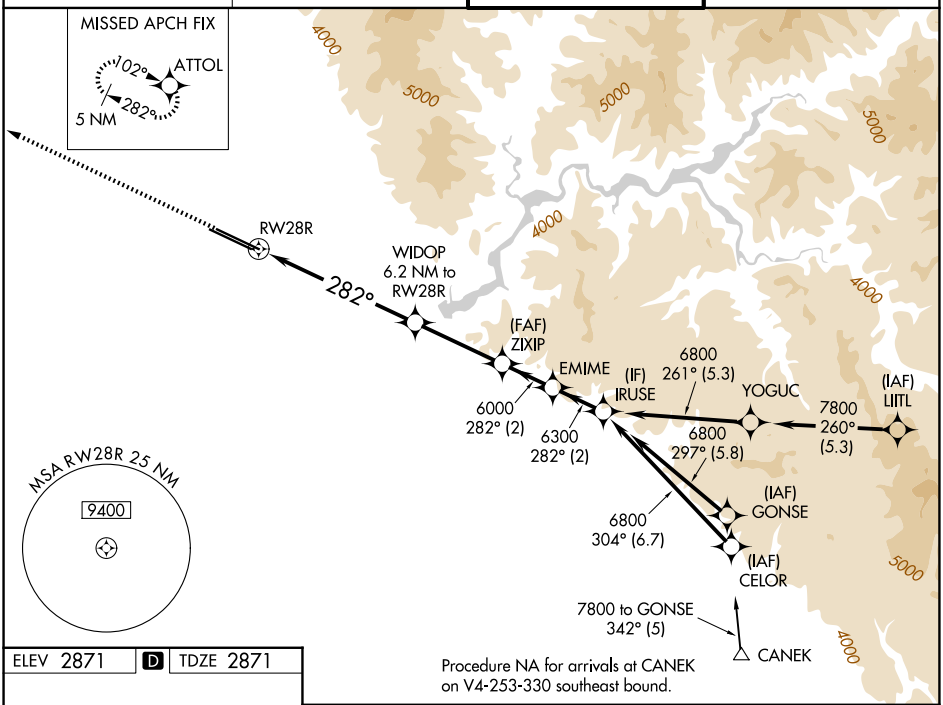

Procedure NA for arrivals at CANEK on V4-253-330 southeast bound.

ELEV 2871 | D | TDZE 2871

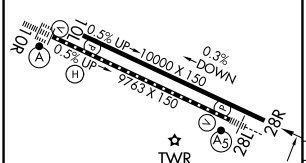



CATEGORY	A	B	C	D
LPV DA	3121-¾ 250 (300-¾)			
LNAV/VNAV DA	3199-1 328 (400-1)			
LNAV MDA	3660-1¼ 789 (800-1¼)		3660-2½ 789 (800-2½)	
CIRCLING	3660-1¼ 789 (800-1¼)		3740-2½ 869 (900-2½)	3820-3 949 (1000-3)

REIL Rwy 10L
TDZ/CL Rwys 10R and 28L
HIRL Rwys 10L-28R and 10R-28L

NW-1, 11 JUN 2026 to 09 JUL 2026

NW-1, 11 JUN 2026 to 09 JUL 2026