WAAS CH 77543 W25B	APP CRS 256°	Rwy Ldg 4797 TDZE 675 Apt Elev 729

RNAV (GPS) RWY 25R
GENERAL MITCHELL INTL (MKE)

RNP APCH.

T Rwy 25R helicopter visibility reduction below ¾ SM NA.

MISSED APPROACH: Climb to 2900 direct CIKEM and hold.

D-ATIS	MILWAUKEE APP CON	MILWAUKEE TOWER	GND CON
126.4	126.5 307.0	124.575 269.05	121.8 263.125

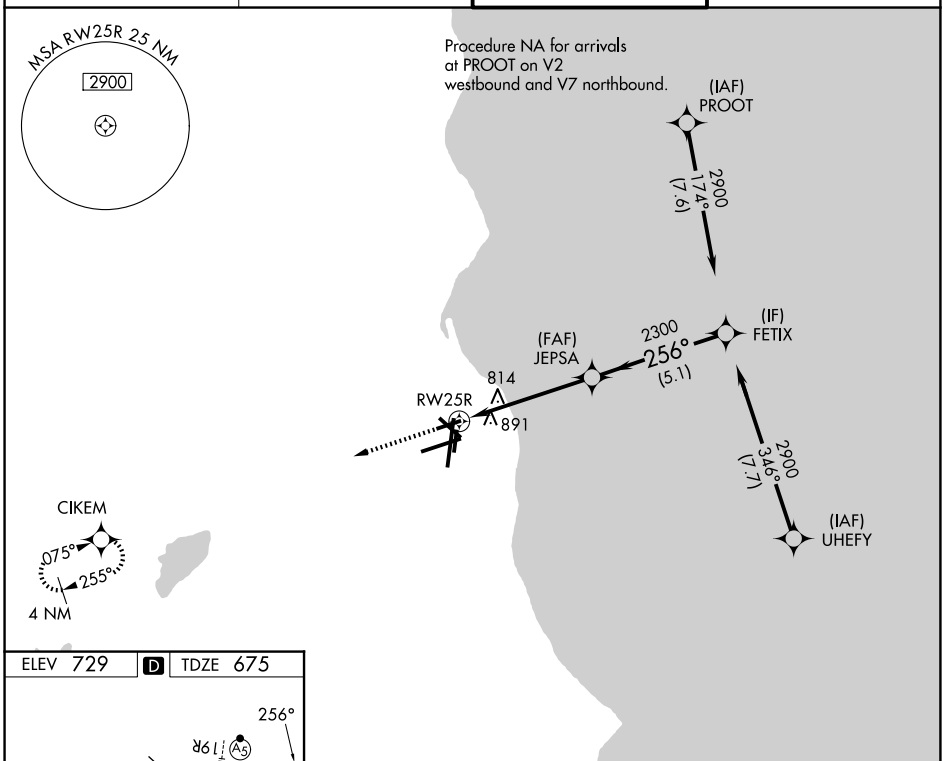

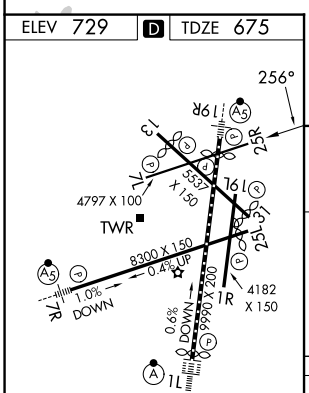

TDZ/CL Rwy 1L
REIL Rwys 1R, 7L, 13, 25L, 25R, and 31
HIRL Rwys 1L-19R and 7R-25L
MIRL Rwys 1R-19L, 13-31, and 7L-25R

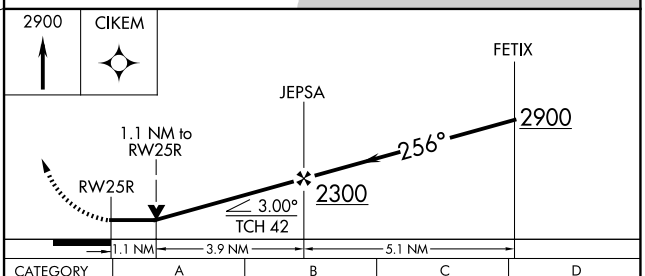

CATEGORY	A	B	C	D
LP MDA	1080-1 405 (400-1)		1080-1⅛ 405 (400-1⅛)	
LNAV MDA	1160-1 485 (500-1)		1160-1⅜ 485 (500-1⅜)	
CIRCLING	1240-1 511 (600-1)		1240-1½ 511 (600-1½)	1360-2 631 (700-2)

EC-3, 11 JUN 2026 to 09 JUL 2026
EC-3, 11 JUN 2026 to 09 JUL 2026