

(KAYLN3.KAYLN) 25219

KAYLN THREE DEPARTURE (RNAV)

AL-276 (FAA)

SELFRIDGE ANGB (KMTC)

MOUNT CLEMENS, MICHIGAN

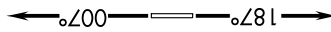
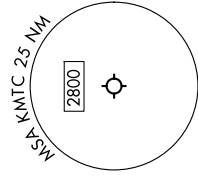
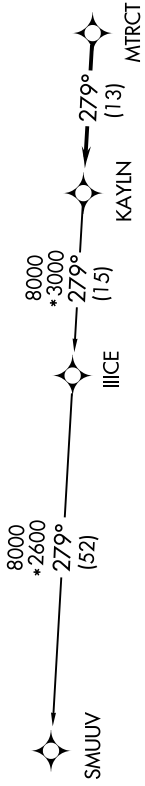
9200 JUN 60 11 JUN 2026 to 09 JUL 2026

**TOP ALTITUDE:
ASSIGNED AT ATC**

RNAV-1 DME/DME/IRU or GPS.
RADAR required.

TAKEOFF MINIMUMS:
Rwy 1: Standard.
Rwy 19: Standard with minimum climb
of 235' per NM to 1500.

SELFRIDGE DEP CON ★
119.6 391.9
ATIS
125.325 270.1
CLINC DEL
128.3 275.8
GND CON
128.3 275.8
SELFRIDGE TOWER ★
120.15 225.4



NOTE: Turbojet departures at/above 10000, maintain 280K until advised by ATC.

NOTE: Chart not to scale.

DEPARTURE ROUTE DESCRIPTION

TAKEOFF RUNWAY 1: Climb on heading 007° or as assigned by ATC, thence....
TAKEOFF RUNWAY 19: Climb on heading 187° or as assigned by ATC, thence....

....for RADAR vectors to MTRCT, then on track 279° to KAYLN, then on (transition). Maintain ATC assigned altitude, expect filed altitude 10 minutes after departure.

SMUUV TRANSITION [KAYLN3.SMUUV]:

KAYLN THREE DEPARTURE (RNAV)

(KAYLN3.KAYLN) 16MAY24

MOUNT CLEMENS, MICHIGAN
SELFRIDGE ANGB (KMTC)

EC-1, 11 JUN 2026 to 09 JUL 2026