PATUXENT RIVER, MARYLAND

HI-TACAN Y RWY 32

TACAN NHK Chan 39 (Y)	APCH CRS 302°	Rwy ldg 9732 TDZE 18 Arpt Elev 39

(USN) PATUXENT RIVER NAS (TRAPNELL FLD) (KNHK)

MISSED APPROACH: Climb to 500, then climbing right turn to 2500 on NHK TACAN R-122 to HELEM and hold.

ATIS	APP CON/DEP CON★	TOWER	GND CON	CLNC DEL	ASR/PAR
322.425	121.0 250.3	123.7 343.65	120.6 336.4	135.2 316.125	

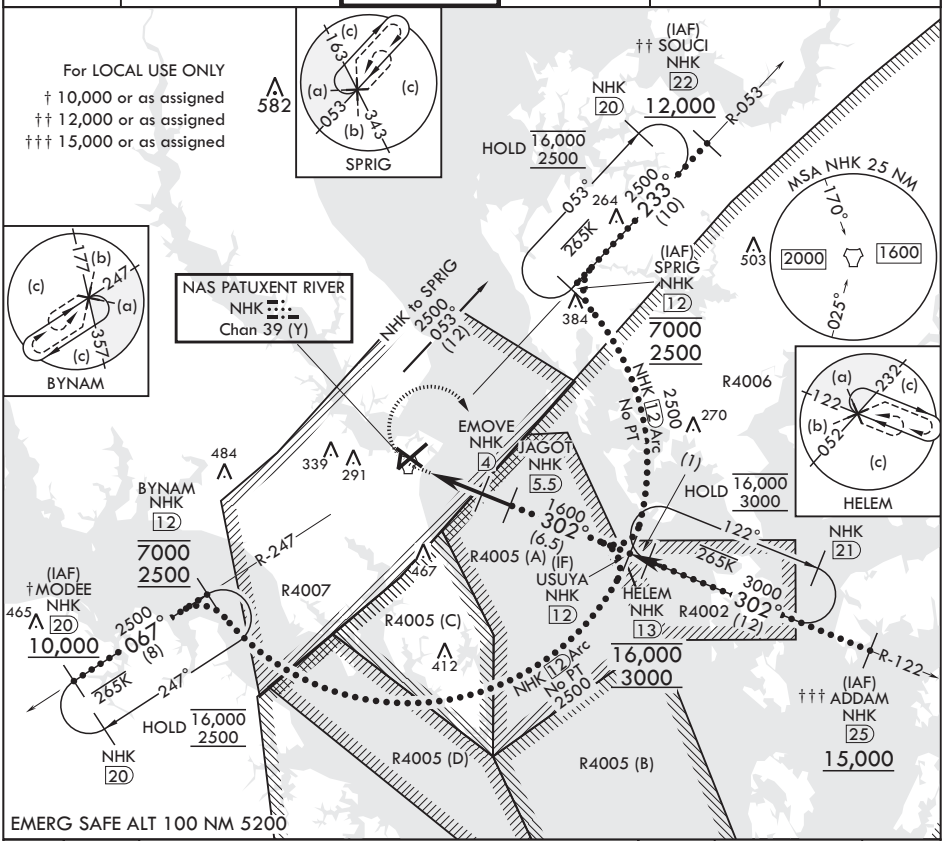

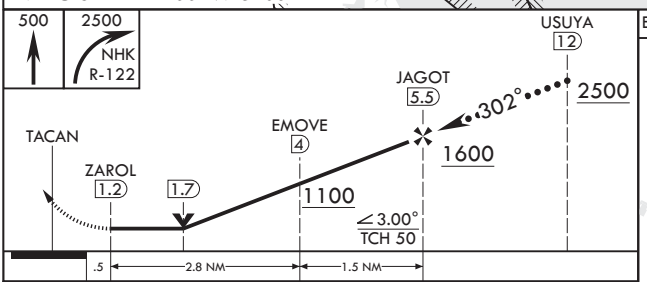

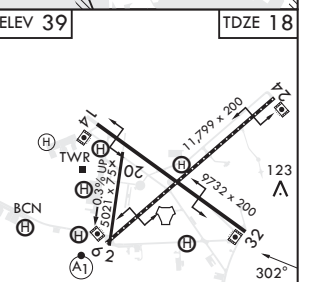

CATEGORY	C	D	E
S-32	380-1	362	(400-1)
CIRCLING	620-1½ 581 (600-1½)	700-2 661 (700-2)	820-2¾ 781 (800-2¾)

HIRL Rwys 6-24 and 14-32
TDZL/CL Rwy 6

NE-3, 11 JUN 2026 to 09 JUL 2026

NE-3, 11 JUN 2026 to 09 JUL 2026