VORTAC FSD 115.0 Chan 97	APP CRS 326°	Rwy Ldg 8000 TDZE 1424 Apt Elev 1430

VOR/DME or TACAN RWY 33

JOE FOSS FLD (FSD)

T A ASR -30°C

Rwy 33 helicopter visibility reduction below ¾ SM NA.

MISSED APPROACH: Climb to 3400 direct FSD VORTAC and hold. (TACAN aircraft continue climb to 5000 via FSD R-269 to FRYRE 15 DME and hold west, right turns, 089° inbound.)

ATIS	SIOUX FALLS APP CON★	SIOUX FALLS TOWER★	GND CON	UNICOM
126.6	125.8 284.725	118.3 (CTAF) L 257.8	121.9 348.6	122.95

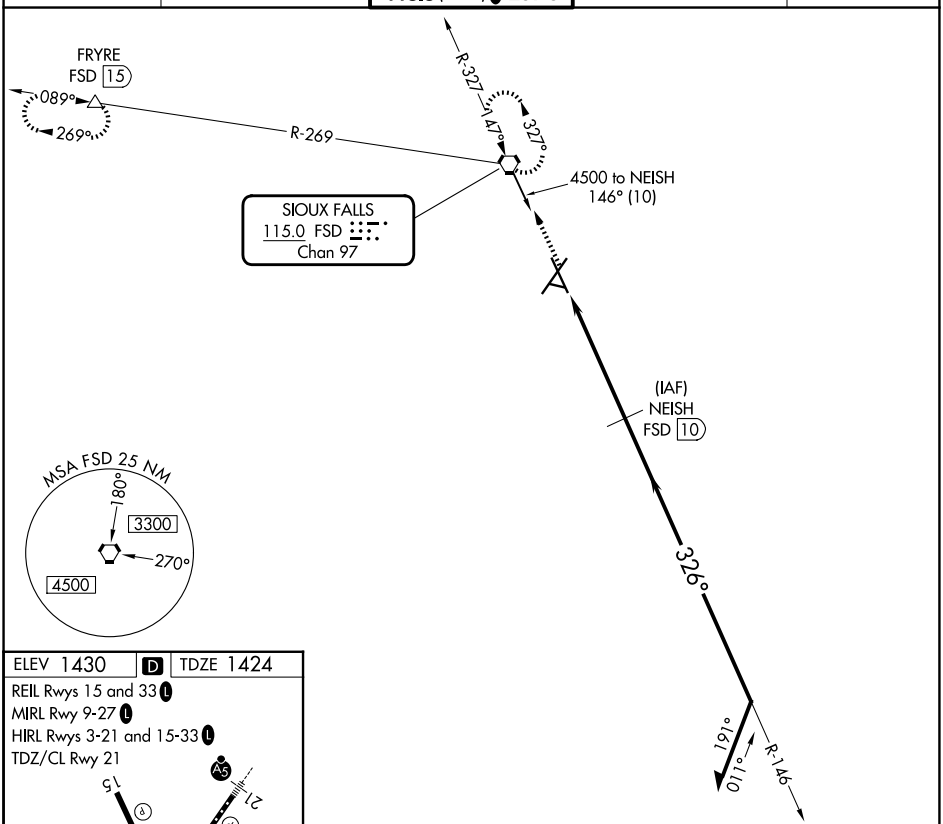

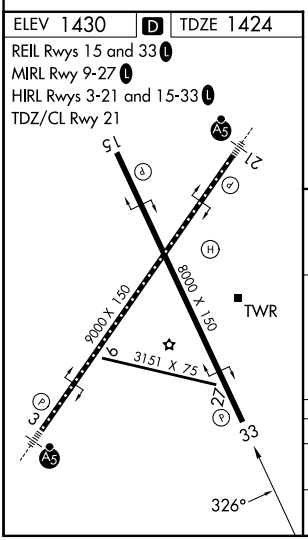

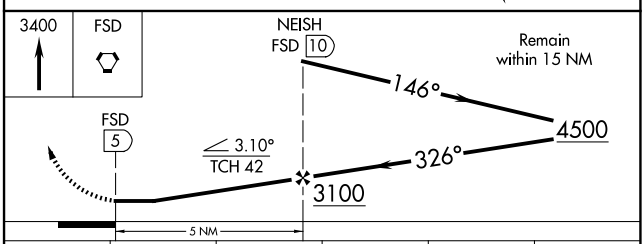

CATEGORY	A	B	C	D	E
S-33	1940-1 516 (600-1)		1940-1⅜ 516 (600-1⅜)		
CIRCLING	1960-1 530 (600-1)	1980-1 550 (600-1)	2060-1¾ 630 (700-1¾)	2200-2½ 770 (800-2½)	2300-3 870 (900-3)

NC-1, 11 JUN 2026 to 09 JUL 2026
NC-1, 11 JUN 2026 to 09 JUL 2026