WAAS CH 70328 W06A	APP CRS 058°	Rwy Ldg 9509 TDZE 173 Apt Elev 173

RNAV (GPS) Y RWY 6

BRADLEY INTL (BDL)

RNP APCH - GPS.

For uncompensated Baro-VNAV systems, LNAV/VNAV NA below -17°C or above 54°C.

ALSF-2

MISSED APPROACH: Climb to 3000 direct KIBBE and hold.

D-ATIS	BRADLEY APP CON	BRADLEY TOWER	GND CON
118.15	123.95 290.55 (061°-240°) 125.35 281.5 (241°-060°)	120.3 351.8	121.9 348.6

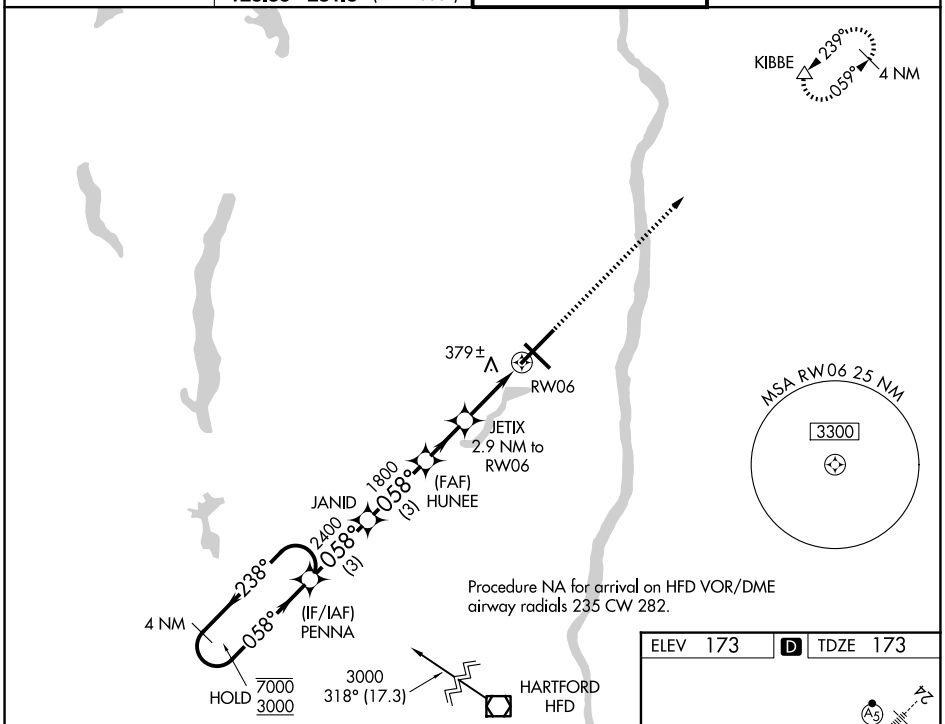

VGSI and RNAV glidepath not coincident (VGSI Angle 3.00/TCH 71).

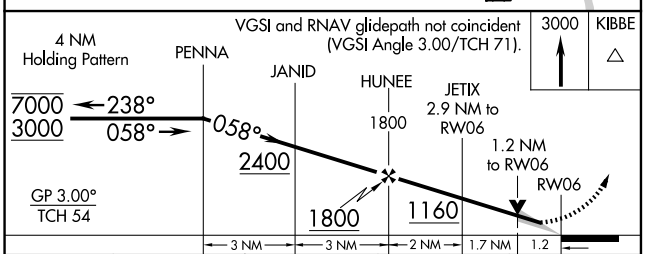

CATEGORY	A	B	C	D
LPV DA	373/18 200 (300-½)			
LNAV/VNAV DA	640/50 467 (500-1)			
LNAV MDA	640/24 467 (500-½)		640/50 467 (500-1)	
CIRCLING	700-1 527 (600-1)		1120-2¾ 947 (1000-2¾)	1220-3 1047 (1100-3)

ELEV 173 D TDZE 173

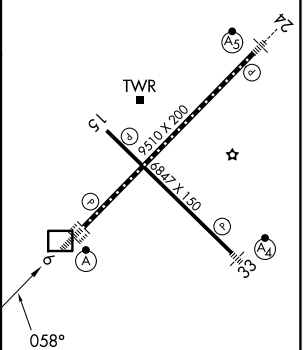

REIL Rwy 15
TDZL/RCLS Rwys 6 and 24
HIRL Rwys 6-24 and 15-33

NE-1, 11 JUN 2026 to 09 JUL 2026

NE-1, 11 JUN 2026 to 09 JUL 2026