

(THUMB1.THUMB) 25359

AL-460 (FAA)

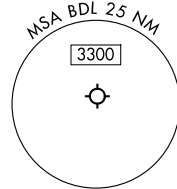
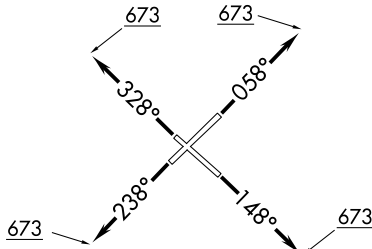
BRADLEY INTL (BDL)  
WINDSOR LOCKS, CONNECTICUT

# THUMB ONE DEPARTURE (RNAV)

BRADLEY DEP CON  
123.95 290.55 (061°-240°)  
125.35 281.5 (241°-060°)  
D-ATIS 118.15  
CLNC DEL  
121.75 322.3  
GND CON  
121.9 348.6  
CPDLC  
BRADLEY TOWER  
120.3 351.8

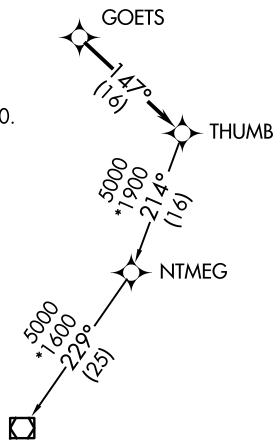
RNAV 1 - DME/DME/IRU or GPS.  
RADAR required.

**TOP ALTITUDE:**  
**4000**



### TAKEOFF MINIMUMS:

Rwys 6, 15, 24: Standard with minimum climb of 235' per NM to 2500.  
Rwy 33: Standard with minimum climb of 345' per NM to 2200.



NOTE: Chart not to scale.



## DEPARTURE ROUTE DESCRIPTION

- TAKEOFF RUNWAY 6: Climb on heading 058° to 673, for RADAR vectors to GOETS, thence . . . .
- TAKEOFF RUNWAY 15: Climb on heading 148° to 673, for RADAR vectors to GOETS, thence . . . .
- TAKEOFF RUNWAY 24: Climb on heading 238° to 673, for RADAR vectors to GOETS, thence . . . .
- TAKEOFF RUNWAY 33: Climb on heading 328° to 673, for RADAR vectors to GOETS, thence . . . .

. . . . on track 147° to THUMB, then on CALVERTON Transition. Maintain 4000. Expect filed altitude 10 minutes after departure.

CALVERTON TRANSITION (THUMB1.CCC)

THUMB ONE DEPARTURE (RNAV)  
(THUMB1.THUMB) 27NOV25

WINDSOR LOCKS, CONNECTICUT  
BRADLEY INTL (BDL)

NE-1, 11 JUN 2026 to 09 JUL 2026

NE-1, 11 JUN 2026 to 09 JUL 2026