ALTUS, OKLAHOMA

VOR or TACAN RWY 36L

VORTAC LTS	APCH CRS	Rwy ldg 13,440
109.8	360°	TDZE 1354
Chan 35		Arpt Elev 1382

[USAF]

ALTUS AFB (KLTS)

DME required

* When ALS inop, increase CAT AB RVR to 55 and vis to 1 mile, CAT CDE RVR to 60 and vis to 1⅛ miles.

** Circling not authorized W of Rwy 18R-36L.

ALSF-1

MISSED APPROACH: Climb to 4000 on LTS VORTAC R-351 to BLAIR and hold.

ATIS ★	FORT WORTH CENTER	APP CON	TOWER ★	GND CON
109.8 273.5	133.5 350.35	125.1 353.7	119.65 254.4	121.85 275.8

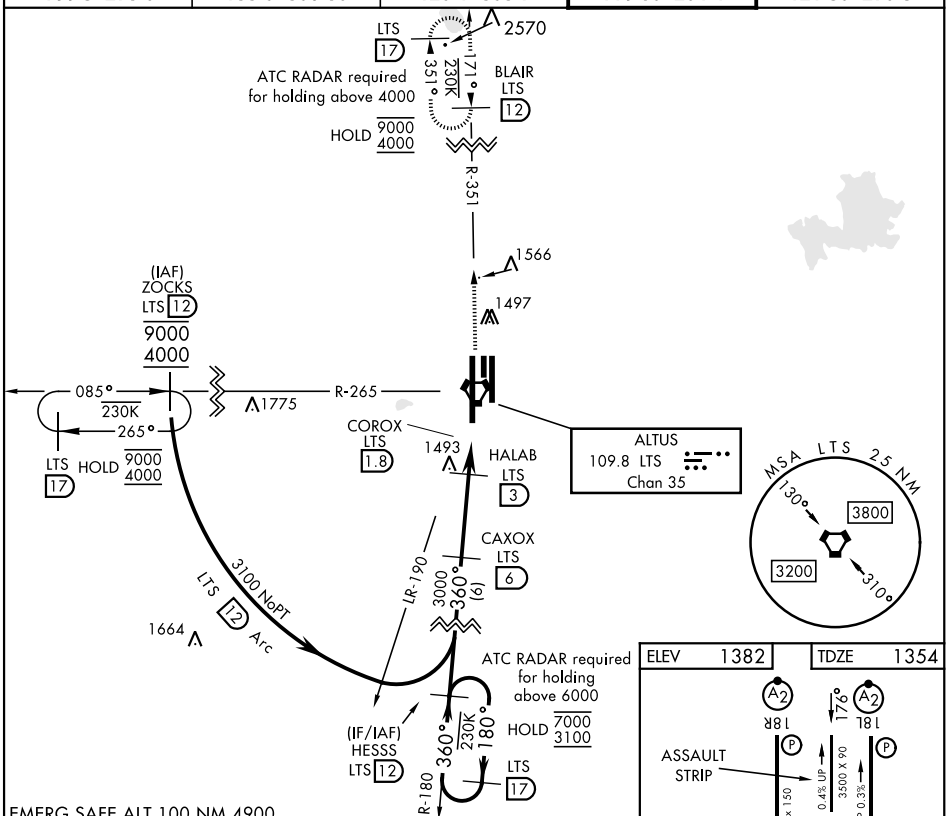

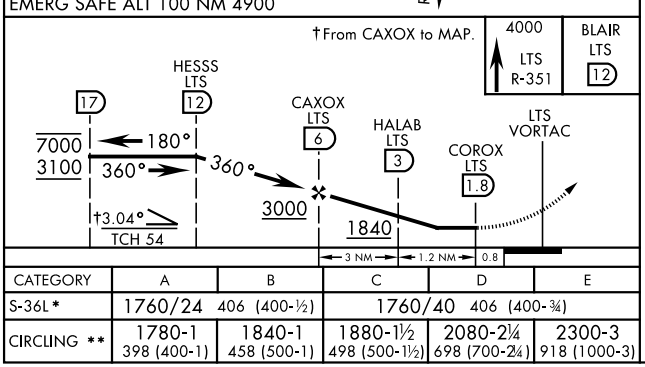

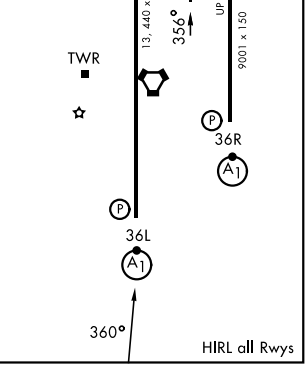

CATEGORY	A	B	C	D	E
S-36L *	1760/24 406 (400-½)		1760/40 406 (400-¾)		
CIRCLING **	1780-1 398 (400-1)	1840-1 458 (500-1)	1880-1½ 498 (500-1½)	2080-2¼ 698 (700-2¼)	2300-3 918 (1000-3)

SC-1, 11 JUN 2026 to 09 JUL 2026
SC-1, 11 JUN 2026 to 09 JUL 2026