



**TOP ALTITUDE:
ASSIGNED BY ATC**

JACKSON
115.4 JAC 
Chan 101

IDAHO FALLS
113.85 IDA 
Chan 85(Y)

R-096

15000
*12200
276°
(50)

KICNE
15000

27

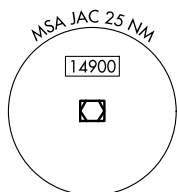
192°

R-192

15000
*12000
125°
(55)

R-305

BIG PINEY
116.5 BPI 
Chan 112



TAKEOFF MINIMUMS

Rwy 19: Standard with minimum climb of 340'/NM to 8300.

NOTE: Chart not to scale.



DEPARTURE ROUTE DESCRIPTION

TAKEOFF RUNWAY 19: Climb on JAC VOR/DME R-192 to KICNE/JAC 27 DME, cross KICNE at or above 15000, then on transition. Maintain ATC assigned altitude. Expect filed altitude 10 minutes after departure.

BIG PINEY TRANSITION (ALPIN5.BPI): From over KICNE on BPI R-305 to BPI VOR/DME.

IDAHO FALLS TRANSITION (ALPIN5.IDA): From over KICNE on IDA R-096 to IDA VOR/DME.