APP CRS	Rwy Ldg	6300
190°	TDZE	6451
	Apt Elev	6451

RNAV (RNP) X RWY 19

JACKSON HOLE (JAC)

RNP AR APCH-GPS.

For uncompensated Baro-VNAV systems, procedure NA below -27°C or above 54°C. For inop ALS, increase RNP 0.20# all Cats visibility to RVR 6000. For inop ALS, increase RNP 0.30 all Cats visibility to 1¾ SM.

-21°C

MALS

MISSED APPROACH: Climb to 14000 on track 190° to HIPUL and on track 193° to KICNE and hold, continue climb-in-hold to 14000. *Missed approach requires minimum climb of 226 feet per NM to 11600. #Missed approach requires minimum climb of 215 feet per NM to 11600.

D-ATIS	SALT LAKE CENTER	JACKSON TOWER*	GND CON	UNICOM
120.625	133.25 285.6	118.075 (CTAF) L	124.55	122.95

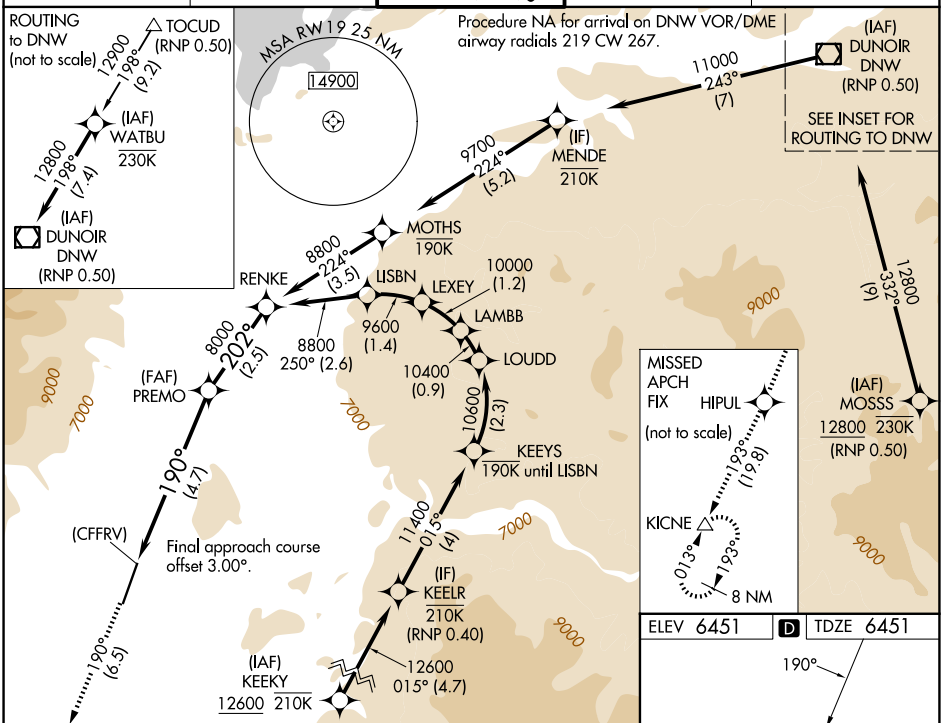

ELEV 6451 D TDZE 6451

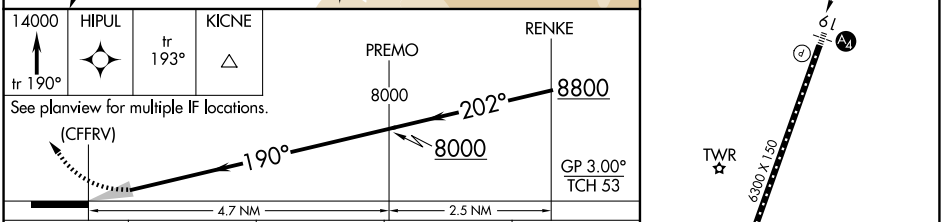

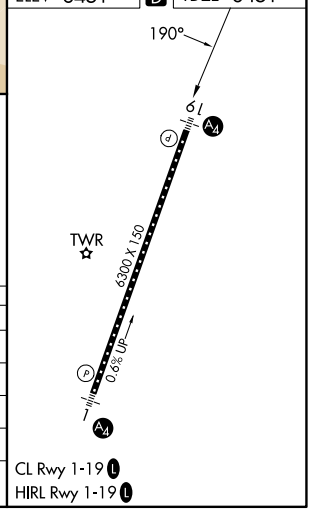

CATEGORY	A	B	C	D
RNP 0.10 DA*	6777/40	326 (400-¾)		
RNP 0.20 DA#	6856/50	405 (500-1)		
RNP 0.30 DA#	6938/60	487 (500-1¼)		
RNP 0.30 DA	7045-1⅜	594 (600-1⅜)		

AUTHORIZATION REQUIRED

NW-1, 11 JUN 2026 to 09 JUL 2026

NW-1, 11 JUN 2026 to 09 JUL 2026