LOC/DME I-RNX	APP CRS	Rwy Ldg 7826
110.55	041°	TDZE 652
Chan 42 (Y)		Apt Elev 661

ILS or LOC RWY 4

GENERAL DOWNING - PEORIA INTL(PIA)

DME required.

Circling Rwy 13, 31 NA at night. For inop ALS, increase S-LOC 4 Cats C and D visibility to RVR 5500.
**RVR 1800 authorized with use of FD or AP or HUD to DA.

MALSR

MISSED APPROACH: Climb to 1500 then climbing left turn to 2700 direct PIA VORTAC and hold, continue climb-in-hold to 2700.

ATIS	SAINT LOUIS APP CON	PEORIA TOWER	GND CON	CLNC DEL
126.1 282.2	125.8 269.2	124.0 353.85	121.85 348.6	124.675 317.55

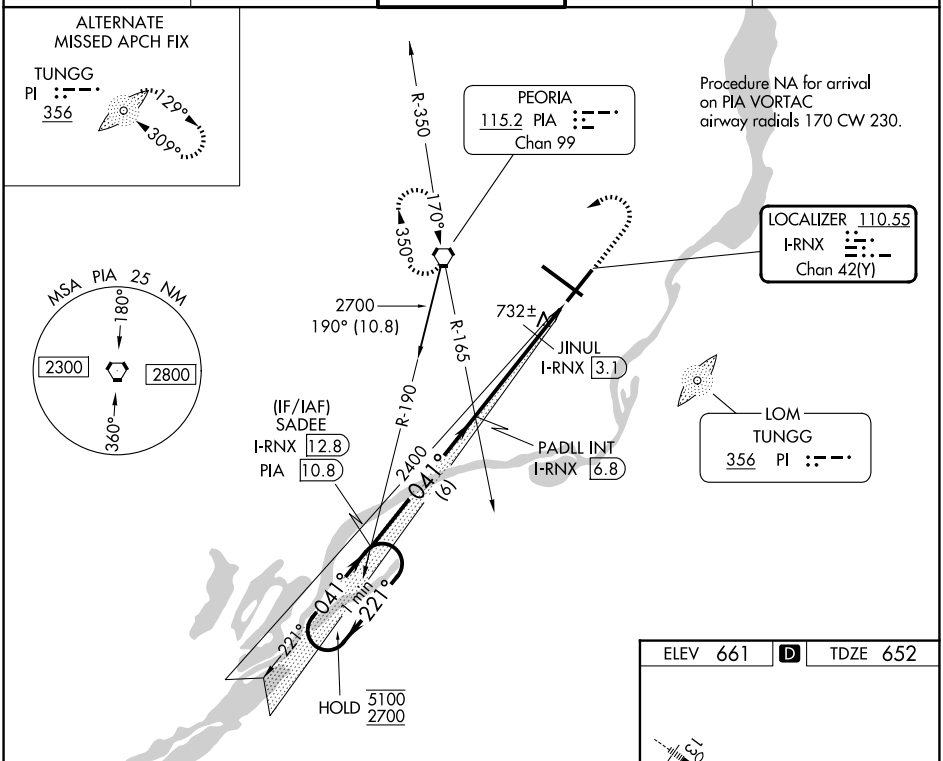

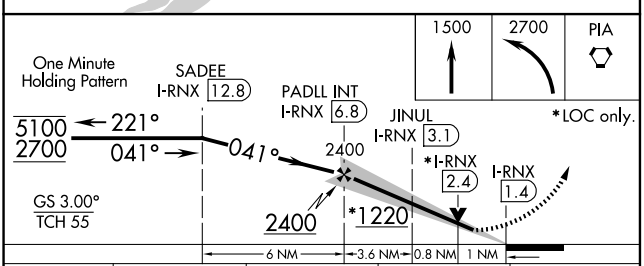

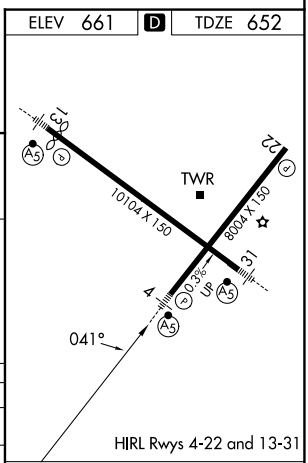

CATEGORY	A	B	C	D
S-ILS 4**	852/24 200 (200-½)			
S-LOC 4	1000/24 348 (400-½)		1000/30 348 (400-⅝)	
CIRCLING	1160-1 499 (500-1)		1180-1½ 519 (600-1½)	1400-2¼ 739 (800-2¼)

FAF to MAP 5.4 NM

Knots	60	90	120	150	180
Min:Sec	5:24	3:36	2:42	2:10	1:48

PEORIA, ILLINOIS
Amdt 4 07OCT21
40°40′N-89°42′W
GENERAL DOWNING - PEORIA INTL(PIA)
ILS or LOC RWY 4

EC-3, 11 JUN 2026 to 09 JUL 2026
EC-3, 11 JUN 2026 to 09 JUL 2026