VOR RWY 31L
JOHN F KENNEDY INTL (JFK)

VOR/DME JFK	APP CRS	Rwy Ldg 11247
115.9	343°	TDZE 13
Chan 106		Apt Elev 13

MISSED APPROACH: Climbing left turn to 3000 via JFK R-190 to CHANT INT/JFK 19 DME and hold.

D-ATIS (SW)	D-ATIS (NE)		NEW YORK APP CON		KENNEDY TOWER			GND CON	
115.4	117.7	128.725	128.125	269.0	119.1	281.55	(4R/22L and 13L/31R)	121.9	348.6
					123.9	281.55	(4L/22R and 13R/31L)		

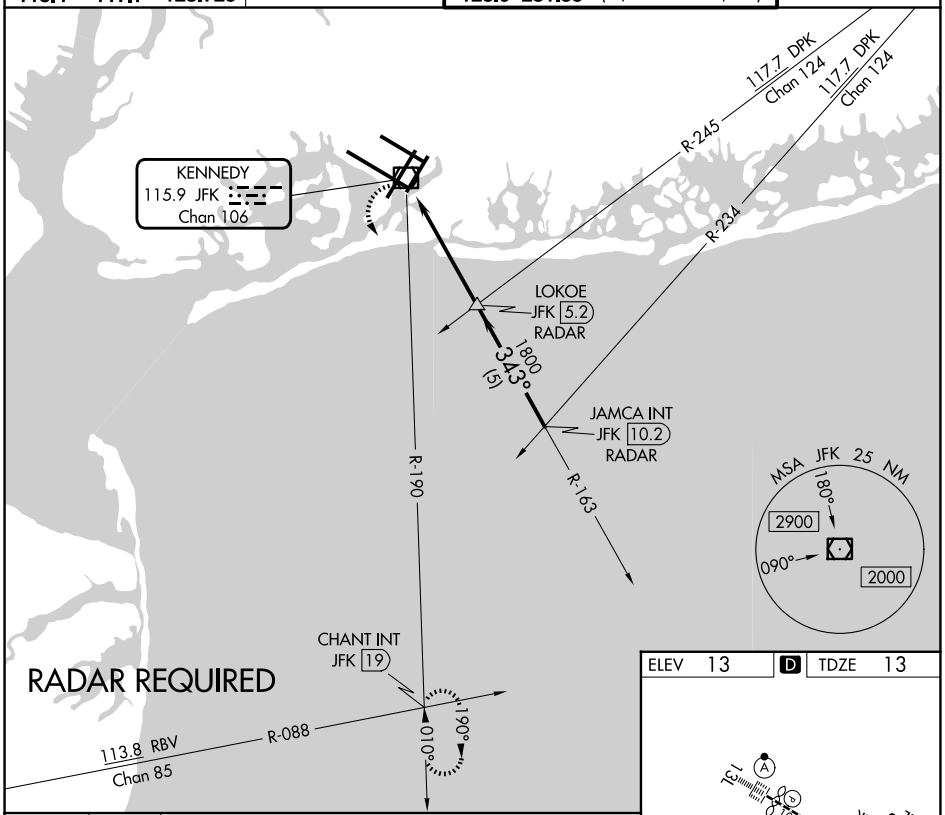

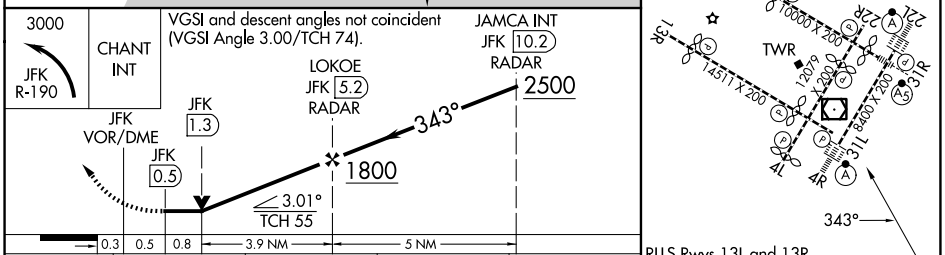

CATEGORY	A	B	C	D
S-31L	560/55 547 (600-1)		560-1⅝ 547 (600-1⅝)	
CIRCLING	640-1 627 (700-1)		680-1¾ 667 (700-1¾)	680-2 667 (700-2)

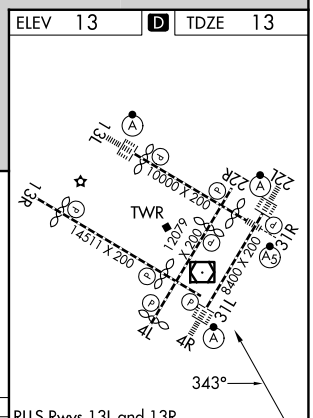

RLLS Rwys 13L and 13R
HIRL all Rwys
TDZ/CL Rwys 4L, 4R, 13L, 22L and 31R

FAF to MAP 4.7 NM

Knots	60	90	120	150	180
Min:Sec	4:42	3:08	2:21	1:53	1:34

NE-2, 11 JUN 2026 to 09 JUL 2026

NE-2, 11 JUN 2026 to 09 JUL 2026