WAAS CH 58329 W20B	APP CRS 203°	Rwy Ldg 11050 TDZE 439 Apt Elev 439

RNAV (GPS) Y RWY 20R
FAIRBANKS INTL (FAI) (PAFA)

RNP APCH - GPS.

Circling NA west of Rwy 2L-20R. Circling NA to Rwys 2W and 20W. For uncompensated Baro-VNAV systems, LNAV/VNAV NA below -18°C or above 54°C.
RVR 1800 authorized with use of FD or AP or HUD to DA.

-29°C

MALSR

MISSED APPROACH: Climb to 3000 direct JOTUG and hold.

ATIS	FAIRBANKS APP CON	FAIRBANKS TOWER	GND CON	CLNC DEL
124.4	125.35 363.2	118.3 257.8	121.9	127.6

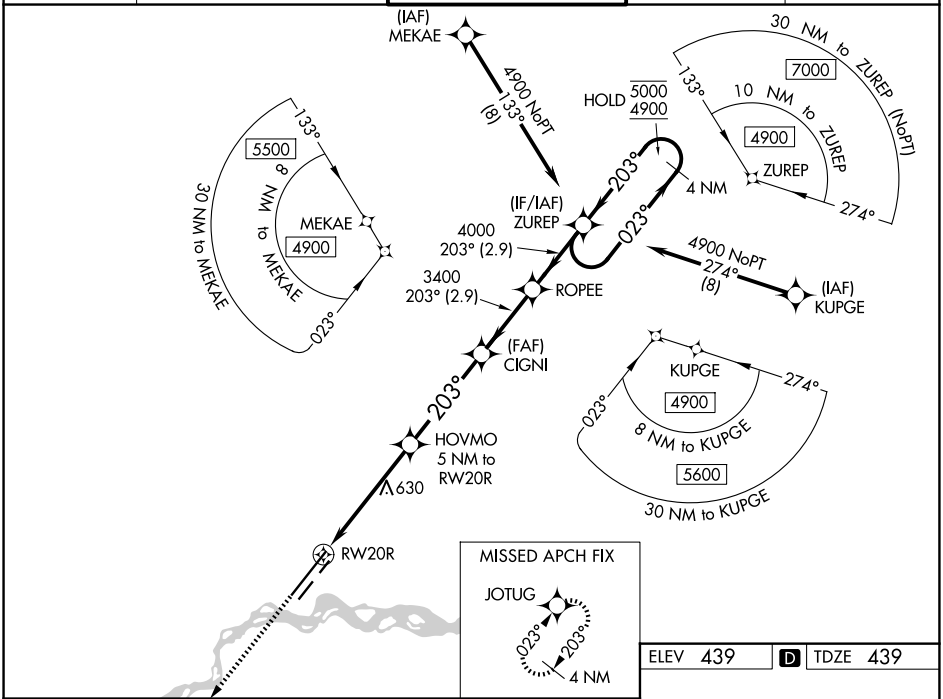

ELEV 439 | D | TDZE 439

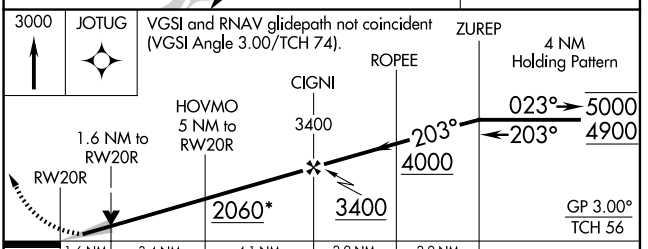

CATEGORY	A	B	C	D
LPV DA#	639/24 200 (200-½)			
LNAV/VNAV DA	1148-2 709 (800-2)			
LNAV MDA	1020/24 581 (600-½)		1020-1¼ 581 (600-1¼)	
CIRCLING	1020-1 581 (600-1)		1020-1¾ 581 (600-1¾)	1020-2 581 (600-2)

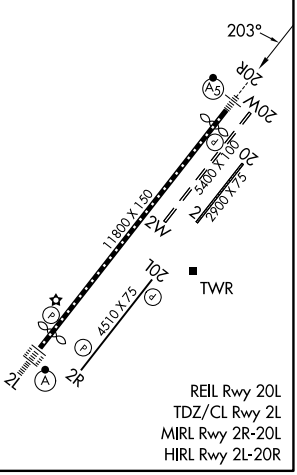

AK, 14 MAY 2026 to 09 JUL 2026

AK, 14 MAY 2026 to 09 JUL 2026