APP CRS	Rwy Ldg	N/A
089°	TDZE	N/A
	Apt Elev	143

RNAV (GPS)-A
MERRILL FLD (MRI) (PAMR)

RNP APCH - GPS.

MISSED APPROACH: Climbing left turn to 2000 direct BGQ VORTAC and hold.

ATIS	ANCHORAGE APP CON	MERRILL TOWER ★	GND CON	UNICOM
124.25	119.1 363.2	126.0 (CTAF) L	121.7	122.95

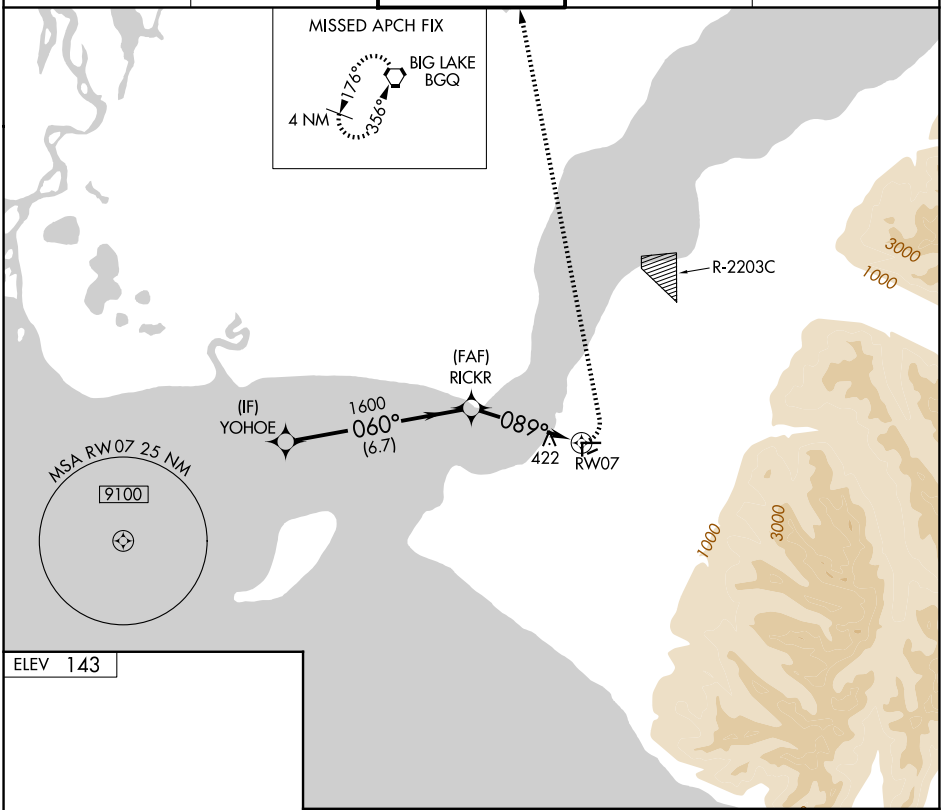

ELEV 143

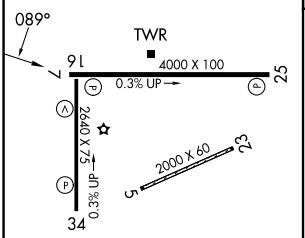

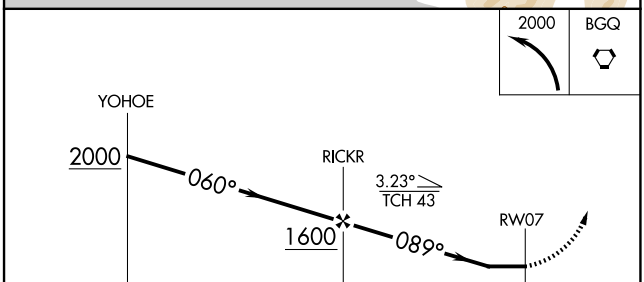

REIL Rwys 7, 16, 25, and 34 L
MIRL Rwys 7-25 and 16-34 L

CATEGORY	A	B	C	D
CIRCLING	740-1 597 (600-1)	800-1 657 (700-1)	920-2¼ 777 (800-2¼)	NA

AK, 14 MAY 2026 to 09 JUL 2026
AK, 14 MAY 2026 to 09 JUL 2026