WAAS CH 67473 W07B	APP CRS 071°	Rwy Ldg 4000 TDZE 140 Apt Elev 143

RNAV (GPS) Y RWY 7
MERRILL FLD (MRI) (PAMR)

RNP APCH - GPS.

RADAR required for procedure entry.

When local altimeter setting not received, use Ted Stevens Anchorage Intl altimeter setting and increase LPV DA to 801 feet. Increase all MDAs 20 feet. Helicopter visibility reduction below 1 SM NA. Circling Rwy 16, 34, 5 and 23 NA at night.

MISSED APPROACH: Climb to 1000 then climbing left turn to 2000 direct BGQ VORTAC and hold.

ATIS	ANCHORAGE APP CON	MERRILL TOWER ★	GND CON	UNICOM
124.25	119.1 363.2	126.0 (CTAF) L	121.7	122.95

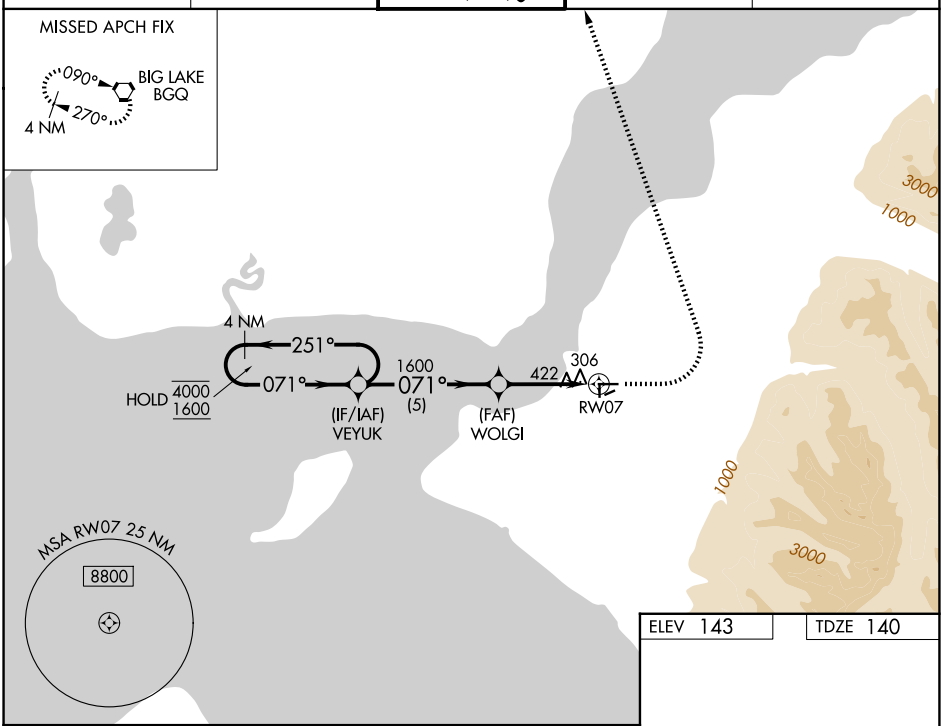

ELEV 143 TDZE 140

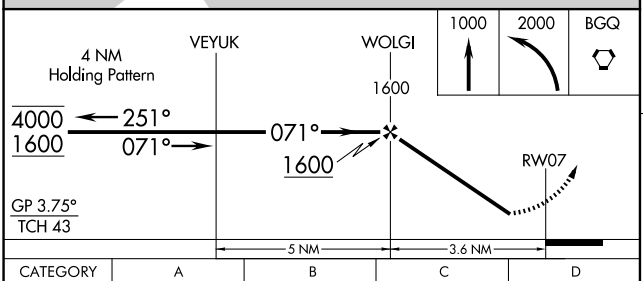

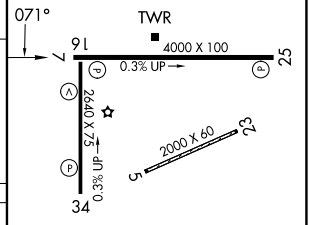

CATEGORY	A	B	C	D
LPV DA	788-1⅞ 648 (700-1⅞)		NA	
LNAV MDA	680-1 540 (600-1)		NA	
CIRCLING	740-1 597 (600-1)	800-1 657 (700-1)	NA	

REIL Rwys 7, 16, 25, and 34 L
MIRL Rwys 7-25 and 16-34 L

AK, 14 MAY 2026 to 09 JUL 2026

AK, 14 MAY 2026 to 09 JUL 2026