

(MYCAR5.MYCAR) 25331

AL-5027 (FAA)

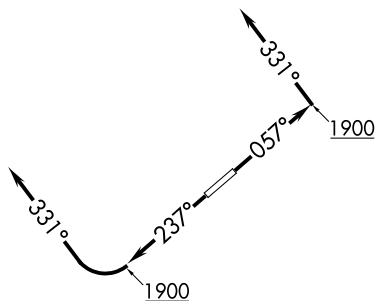
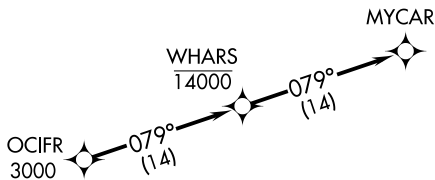
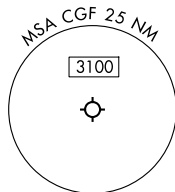
CUYAHOGA COUNTY (CGF)
CLEVELAND, OHIO

MYCAR FIVE DEPARTURE (RNAV)

D-ATIS
119.95
CLNC DEL
121.85 (when tower closed)
GND CON
121.85
COUNTY TOWER ★
118.5 (CTAF)
CLEVELAND DEP CON
125.35 346.325

RNAV 1 - DME/DME/IRU or GPS.
RADAR required.

**TOP ALTITUDE:
ASSIGNED BY ATC**



TAKEOFF MINIMUMS:
Rwys 6, 24: Standard with minimum climb of 500' per NM to 1400.

NOTE: Chart not to scale.



DEPARTURE ROUTE DESCRIPTION

TAKEOFF RUNWAY 6: Climb on heading 057° to 1900, then on heading 331° or as assigned by ATC for RADAR vectors to cross OCIFR at or above 3000, thence....
TAKEOFF RUNWAY 24: Climb on heading 237° to 1900, then right turn on heading 331° or as assigned by ATC for RADAR vectors to cross OCIFR at or above 3000, thence....
....on track 079° to cross WHARS at or below 14000, then on track 079° to MYCAR.
Maintain ATC assigned altitude, expect filed altitude ten minutes after departure.

MYCAR FIVE DEPARTURE (RNAV)
(MYCAR5.MYCAR) 27NOV25

CLEVELAND, OHIO
CUYAHOGA COUNTY (CGF)

EC-2, 11 JUN 2026 to 09 JUL 2026

EC-2, 11 JUN 2026 to 09 JUL 2026