

EC-1, 11 JUN 2026 to 09 JUL 2026

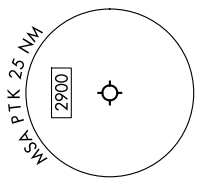
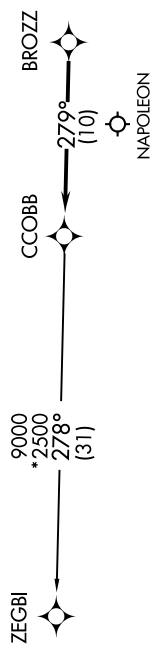
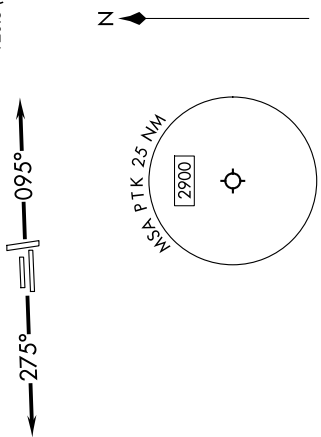
**TOP ALTITUDE:  
ASSIGNED BY ATC**

RNAV 1 - DME/DME/IRU or GPS.  
RADAR required.

DETROIT DEP CON  
132.35 284.0  
ATIS  
125.025  
CINC DEL  
118.25  
GND CON  
121.9  
PONTIAC TOWER ★  
120.5 (CTAF)

**TAKEOFF MINIMUMS:**  
Rwys 9L/R, 27L/R: Standard.  
Rwys 18, 36: NA-Environmental.

NOTE: Turbopjet departures at/above 10000, maintain 280K until advised by ATC.  
NOTE: For use by aircraft filed at or below FL220, or as assigned by ATC.  
NOTE: CAUTION: Parachute jumping 6 NM SW of BROZZ, 3 NM radius of Napoleon Airport (3NP) at or below 17999 (SR-SS).



NOTE: Chart not to scale.

**DEPARTURE ROUTE DESCRIPTION**

**TAKEOFF RUNWAYS 9L/R:** Climb on heading 095° or as assigned by ATC, thence....  
**TAKEOFF RUNWAYS 27L/R:** Climb on heading 275° or as assigned by ATC, thence....

...for RADAR vectors to BROZZ, then on track 279° to CCOBB, then on (transition).  
Maintain ATC assigned altitude, expect filed altitude 10 minutes after departure.

**ZEGBI TRANSITION (CCOBB3.ZEGBI):**

EC-1, 11 JUN 2026 to 09 JUL 2026