LOC/DME I-ESC	APP CRS	Rwy ldg	6498
109.3	276°	TDZE	596
Chan 30		Apt Elev	609

LOC BC RWY 28
DELTA COUNTY (ESC)

DME required.

Rwy 28 helicopter visibility reduction below ¾ SM NA.

MISSED APPROACH: Climb to 2500 then right turn direct ESC VOR/DME and hold.

AWOS-3PT	MINNEAPOLIS CENTER	UNICOM
121.425	127.65	122.8 (CTAF) L

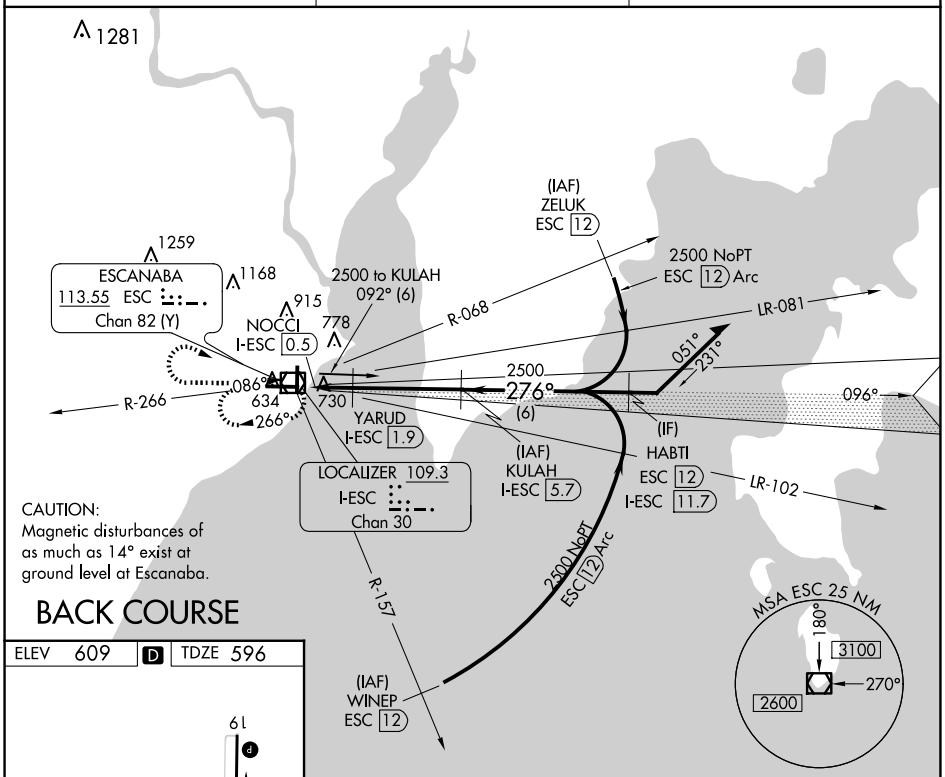

ELEV 609 D TDZE 596

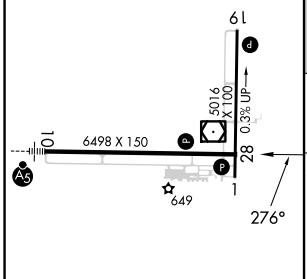

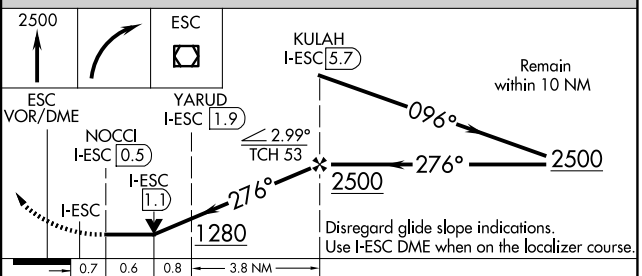

CATEGORY	A	B	C	D
S-28	1040-1 444 (500-1)		1040-1⅜ 444 (500-1⅜)	
C CIRCLING	1060-1 451 (500-1)	1080-1 471 (500-1)	1280-2 671 (700-2)	1480-2¾ 871 (900-2¾)

HIRL Rwy 10-28 L
MIRL Rwy 1-19 L
REIL Rwys 1 and 28 L

EC-1, 11 JUN 2026 to 09 JUL 2026
EC-1, 11 JUN 2026 to 09 JUL 2026