

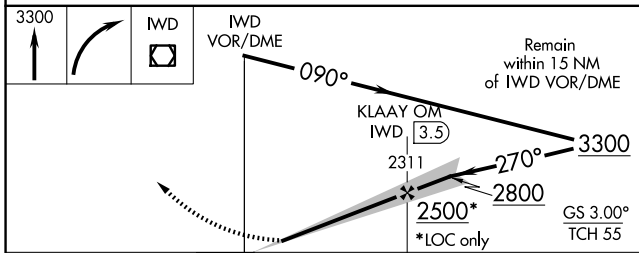
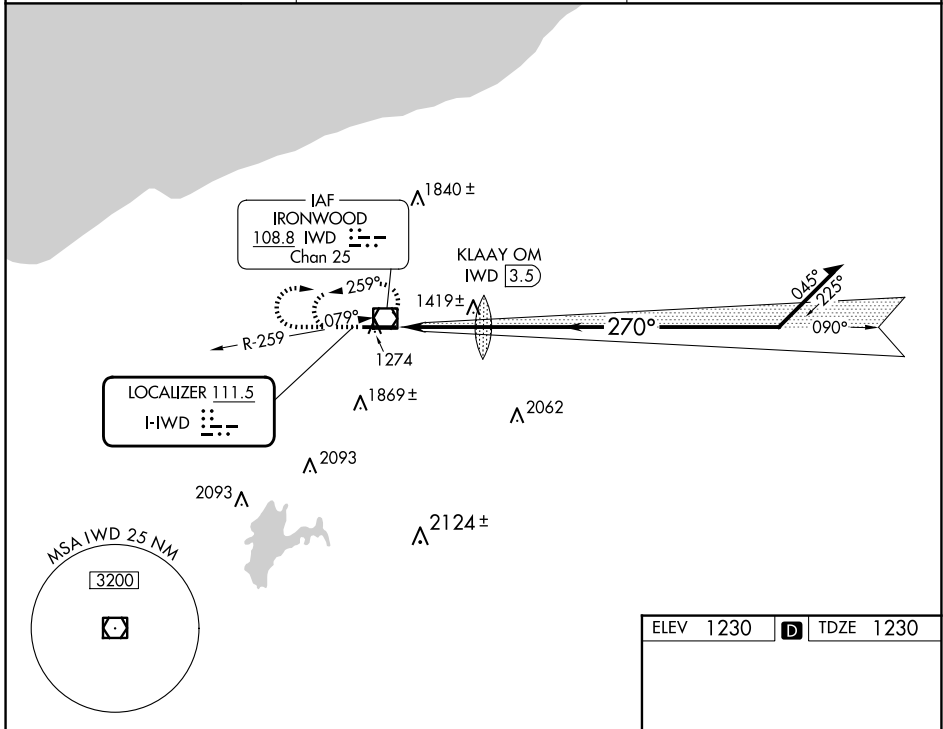
LOC I-IWD <b>111.5</b>	APP CRS <b>270°</b>	Rwy Ldg <b>6501</b>
		TDZE <b>1230</b>
		Apt Elev <b>1230</b>

# ILS or LOC RWY 27

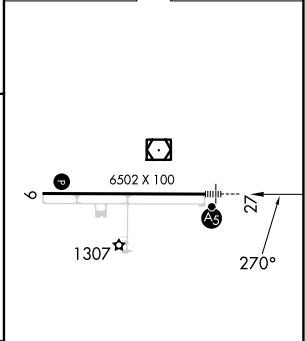
GOGEBIC/IRON COUNTY (IWD)

<p>When local altimeter setting not received, use ASX altimeter setting: increase DA to 1562 feet; increase all MDAs 140 feet and S-LOC 27 visibility Cats C and D ½ SM and Circling visibility Cat B ¼ SM. For inop ALS when using ASX altimeter setting, increase S-ILS 27 all Cats visibility to 1 SM.</p>	<p>MALSRL</p>	<p>MISSED APPROACH: Climb to 3300 then right turn direct IWD VOR/DME and hold.</p>
---	---------------	--

AWOS-3PT <b>125.175</b>	MINNEAPOLIS CENTER <b>133.55</b>	UNICOM <b>122.8 (CTAF)</b>
----------------------------	-------------------------------------	-------------------------------



ELEV 1230	TDZE 1230
-----------	-----------



CATEGORY	A	B	C	D
S-ILS 27		1430-½	200 (200-½)	
S-LOC 27	1720-½	490 (500-½)	1720-1	490 (500-1)
CIRCLING	2100-1¼	870 (900-1¼)	2200-3 970 (1000-3)	2220-3 990 (1000-3)

REIL Rwy 9	
HIRL Rwy 9-27	
FAF to MAP 3.2 NM	
Knots	60 90 120 150 180
Min:Sec	3:12 2:08 1:36 1:17 1:04

EC-1, 11 JUN 2026 to 09 JUL 2026

EC-1, 11 JUN 2026 to 09 JUL 2026