WAAS CH 73041 W26A	APP CRS 260°	Rwy Ldg 5900 TDZE 46 Apt Elev 49

RNAV (GPS) RWY 26

WILEY POST-WILL ROGERS MEML (BRW)(PABR)

RNP APCH - GPS.

For uncompensated Baro-VNAV systems, LNAV/VNAV NA below -19°C or above 54°C. Circling NA for Cat A north of Rwy 8-26

MISSED APPROACH: Climb to 2000 direct OBCIN and hold.

AFIS	ANCHORAGE CENTER	BARROW RADIO
132.15	135.3 239.25	123.6 (CTAF) L

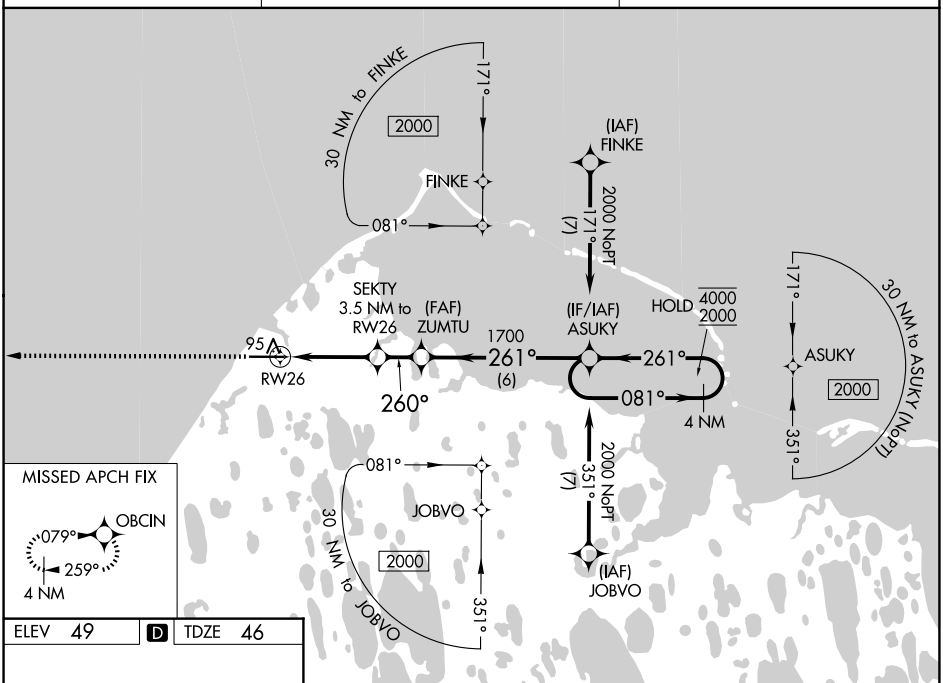

ELEV 49	D	TDZE 46

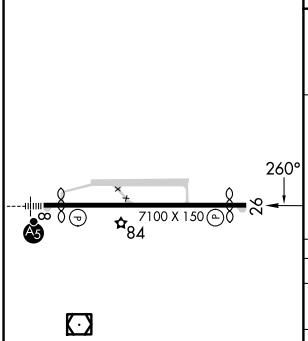

REIL Rwy 26 L
HIRL Rwy 8-26 L

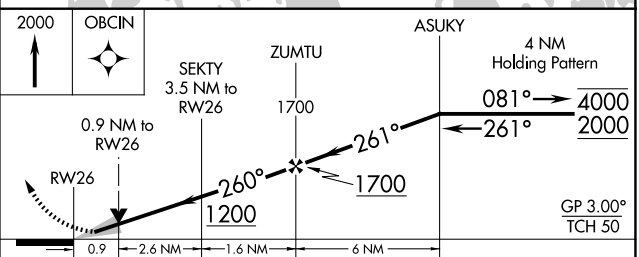

CATEGORY	A	B	C	D
LPV DA	246-1 200 (200-1)			
LNAV/VNAV DA	296-1 250 (300-1)			
LNAV MDA	360-1 314 (400-1)			
CIRCLING	420-1 371 (400-1)	500-1 451 (500-1)	500-1½ 451 (500-1½)	680-2 631 (700-2)

AK, 14 MAY 2026 to 09 JUL 2026
AK, 14 MAY 2026 to 09 JUL 2026