

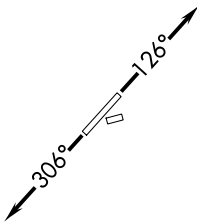
ILEXY FOUR DEPARTURE (RNAV)

9200 UNR 60 of 2020 UNR 11 '8-CS

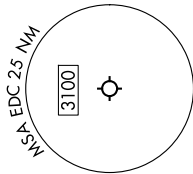
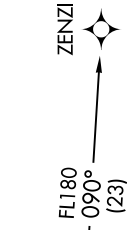
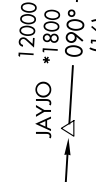
RNAV 1 - DME/DME/IRU or GPS.
RADAR required.

**TOP ALTITUDE:
ASSIGNED BY ATC**

AWOS-3
118.825
CLINC DEL (when thr closed)
126.025
EXECUTIVE TOWER *
120.3 (CTAF)
UNICOM
122.975
AUSTIN DEP CON
127.225 317.65



HOOKK
5000



TAKEOFF MINIMUMS:

Rwys 16, 34: NA-Environmental.
Rwys 13, 31: Standard.

NOTE: Houston terminal area arrivals expect routing from ILEXY.
NOTE: JAYJO transition to join V306 only.
NOTE: Aircraft not destined the Houston terminal area or joining V306 must file the ZENZI transition.

NOTE: Chart not to scale.

DEPARTURE ROUTE DESCRIPTION

TAKEOFF RUNWAY 13: Climb on heading 126° or as assigned by ATC for vectors to cross HOOKK at or above 5000, thence. . . .
TAKEOFF RUNWAY 31: Climb on heading 306° or as assigned by ATC for vectors to cross HOOKK at or above 5000, thence. . . .

. . . on track 090° to ILEXY, then on transition. Maintain altitude assigned by ATC. Expect filed altitude 10 minutes after departure.

JAYJO TRANSITION (ILEXY4.JAYJO)
ZENZI TRANSITION (ILEXY4.ZENZI)

ILEXY FOUR DEPARTURE (RNAV)