

WAAS CH 40238 W27A	APP CRS 273°	Rwy Ldg TDZE Apt Elev	3641 708 708
--	------------------------	-----------------------------	---

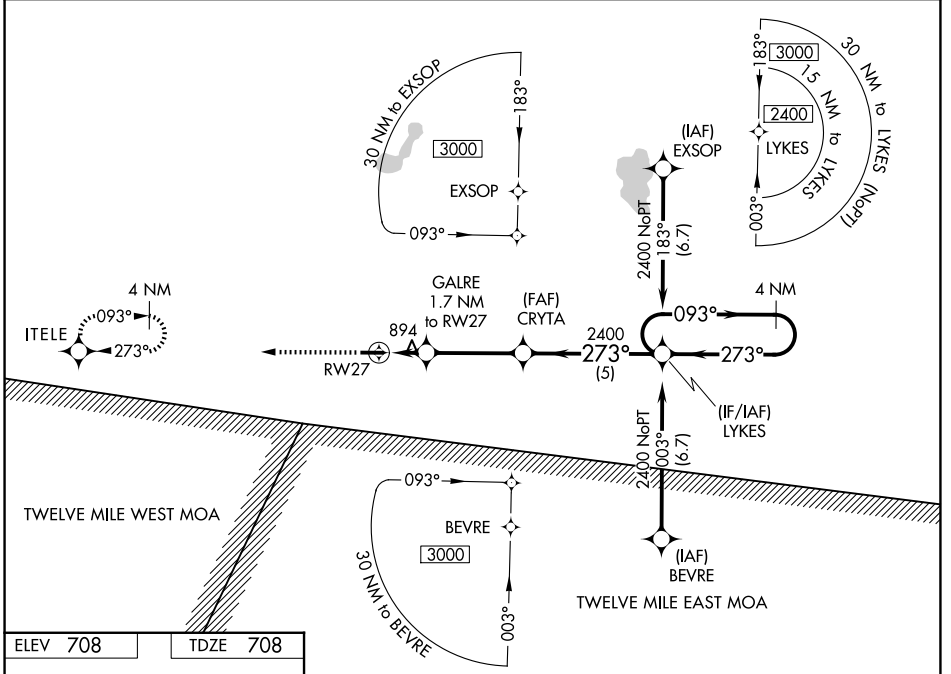
RNAV (GPS) RWY 27

ARENS FLD (RWN)

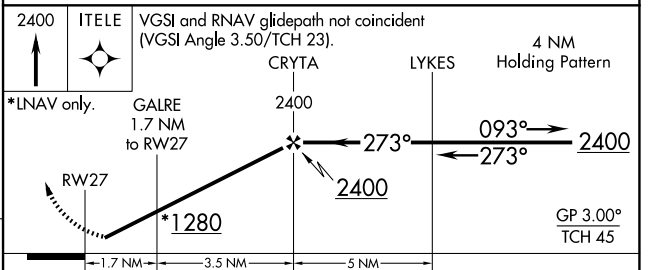
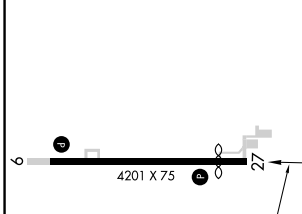
NA Baro-VNAV NA. Use Knox altimeter setting; when not received, use Rochester altimeter setting and increase all DA/MDA 20 feet and LNAV/VNAV all Cals visibility 1/8 mile. DME/DME RNP-0.3 NA. Helicopter visibility reduction below 3/4 SM NA.

MISSED APPROACH: Climb to 2400 direct ITELE and hold.

OXI AWOS-3 135.775	SOUTH BEND APP CON * 132.05 257.8	UNICOM 122.8 (CTAF) 0
------------------------------	---	---------------------------------



ELEV 708	TDZE 708
----------	----------



CATEGORY	A	B	C	D
LPV DA	995-1		287 (300-1)	NA
LNAV/VNAV DA	1224-1 ³ / ₄		516 (600-1 ³ / ₄)	NA
LNAV MDA	1200-1	492 (500-1)	1200-1 ³ / ₈ 492 (500-1 ³ / ₈)	NA
CIRCLING	1240-1	532 (600-1)	1480-2 ¹ / ₄ 772 (800-2 ¹ / ₄)	NA

EC-2, 11 JUN 2026 to 09 JUL 2026

EC-2, 11 JUN 2026 to 09 JUL 2026