

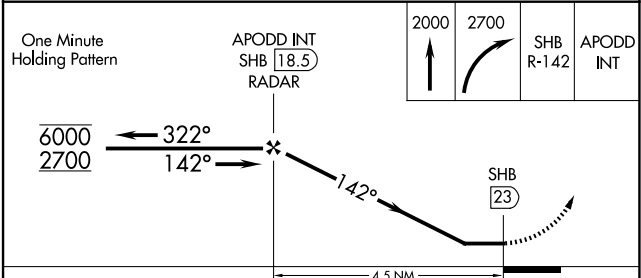
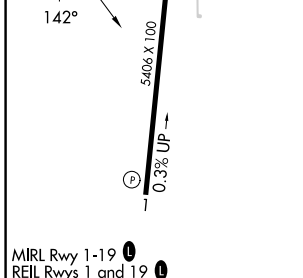
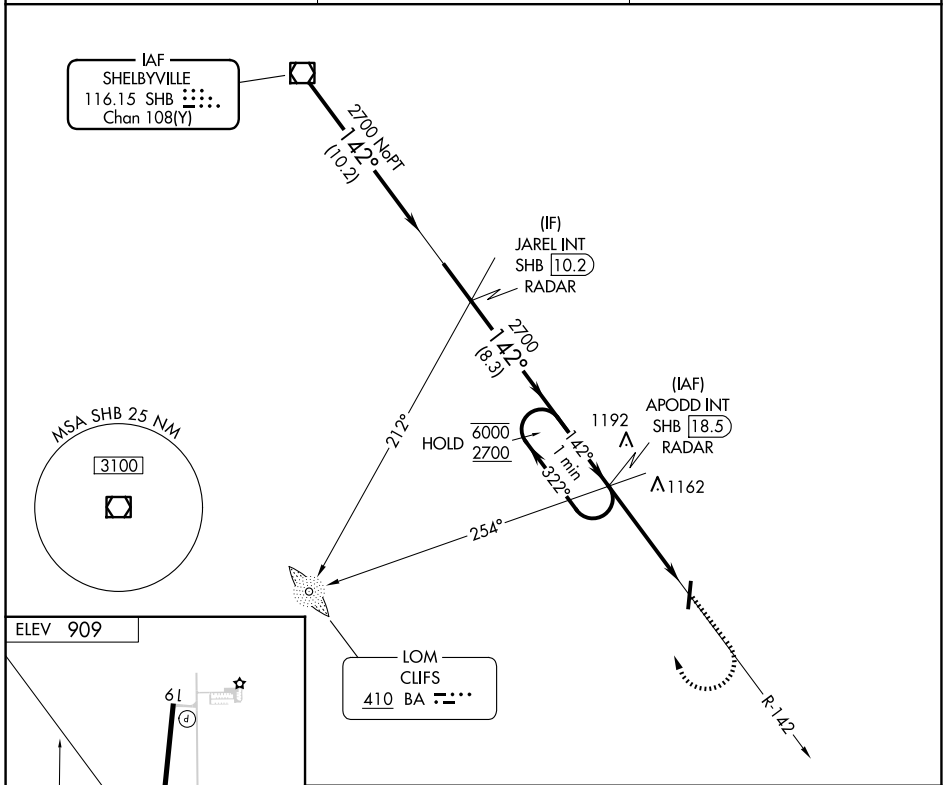
VOR/DME SHB <b>116.15</b> Chan <b>108 (Y)</b>	APP CRS <b>142°</b>	Rwy Ldg TDZE Apt Elev <b>909</b>	<b>N/A</b> <b>N/A</b> <b>909</b>
---	------------------------	---	--

**VOR-A**

GREENSBURG MUNI (I34)

ADF or RADAR or DME required.	MISSED APPROACH: Climb to 2000 then climbing right turn to 2700 on SHB R-142 to APODD INT/SHB 18.5 DME/RADAR and hold.
Use Columbus Muni altimeter setting, when not received, use Indianapolis Int altimeter setting and increase all MDAs 40 feet and visibility Cat C ¼ SM.	

BAK AWOS-3 <b>119.75</b>	INDIANAPOLIS APP CON <b>127.15</b>	CTAF <b>122.9 0</b>
-----------------------------	---------------------------------------	------------------------



FAF to MAP 4.5 NM					
Knots	60	90	120	150	180
Min:Sec	4:30	3:00	2:15	1:48	1:30
CATEGORY	A	B	C	D	
CIRCLING	1540-1 631 (700-1)	1640-1 731 (800-1)	1640-2 731 (800-2)	NA	

EC-2, 11 JUN 2026 to 09 JUL 2026

EC-2, 11 JUN 2026 to 09 JUL 2026