# RNAV (GPS) Z RWY 36

## WALES (IWK) (PAIW)

| WAAS CH 97647 W36B | APP CRS 360° | Rwy Ldg 3990 TDZE 26 Apt Elev 26 |
|---|---|---|

RNP APCH - GPS.

NA

-26°C

MISSED APPROACH: Climb to 3000 direct WEKMO, and track 029° to COGNU and hold, continue climb-in-hold to 3000.

| AWOS-3P | ANCHORAGE CENTER | NOME RADIO | CTAF |
|---|---|---|---|
| 118.525 | 133.3 290.4 | 122.6 | 123.0 L |

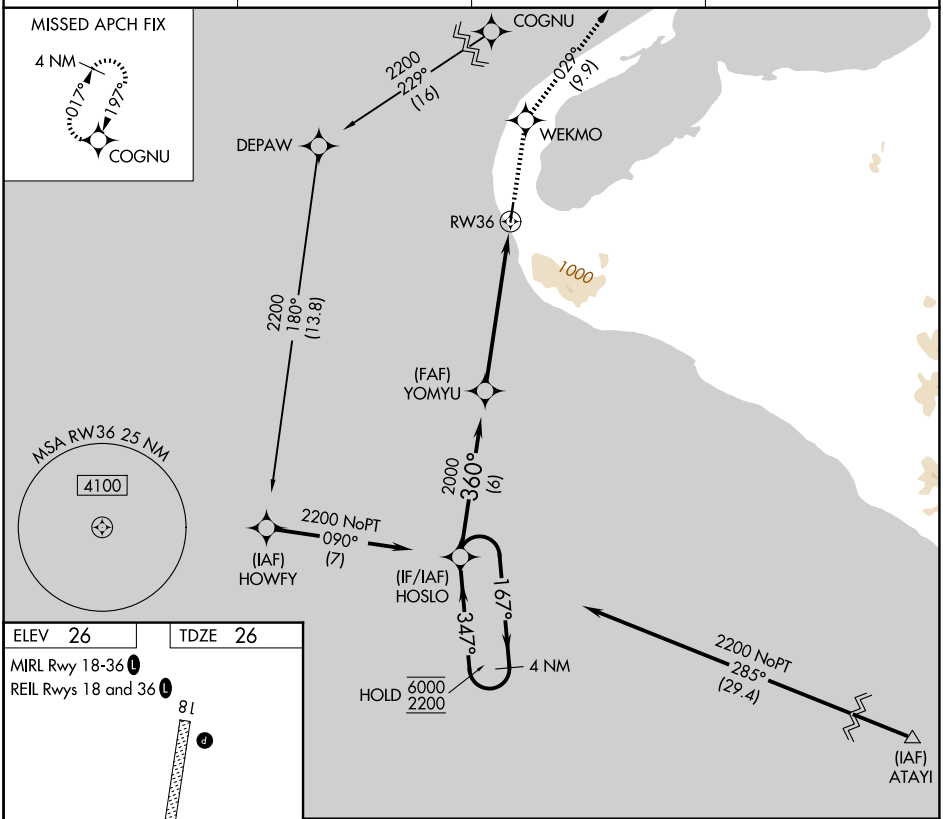


ELEV 26 TDZE 26

MIRL Rwy 18-36 L

REIL Rwys 18 and 36 L

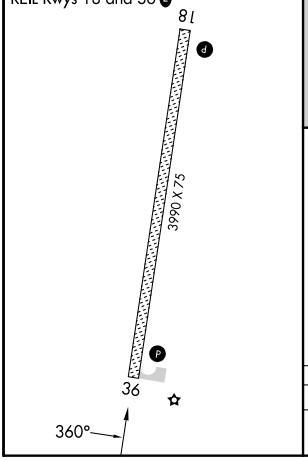


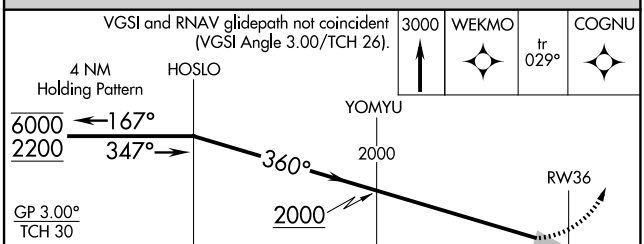


| CATEGORY | A | B | C | D |
|---|---|---|---|---|
| LPV DA | 226-1 200 (200-1) | | | |



AK, 14 MAY 2026 to 09 JUL 2026
AK, 14 MAY 2026 to 09 JUL 2026