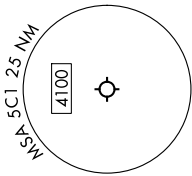


ALISS SEVEN DEPARTURE (RNAV)

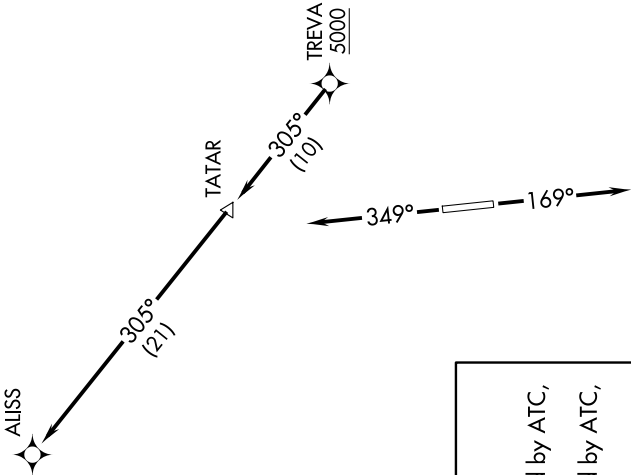

9200 UNR 60 2020 UNR 11 '8-CS

**TOP ALTITUDE:
ASSIGNED BY ATC**



RNAV 1 - DME/DME/IRU or GPS.
RADAR required for non-GPS equipped aircraft.
RADAR required.

SAN ANTONIO DEP CON
125.1 307.0



TAKEOFF MINIMUMS
 Rwy 17: Standard with minimum climb of 210'/NM to 2200.
 Rwy 35: Standard with minimum climb of 250'/NM to 3800.

DEPARTURE ROUTE DESCRIPTION

TAKEOFF RUNWAY 17: Climb on heading 169° or as assigned by ATC, for vectors to TREVA, thence. . . .

TAKEOFF RUNWAY 35: Climb on heading 349° or as assigned by ATC, for vectors to TREVA, thence. . . .

. . . on track 305° to TATAR, then on track 305° to ALISS. Maintain ATC assigned altitude. Expect filed altitude 10 minutes after departure.

NOTE: Chart not to scale.

ALISS SEVEN DEPARTURE (RNAV)